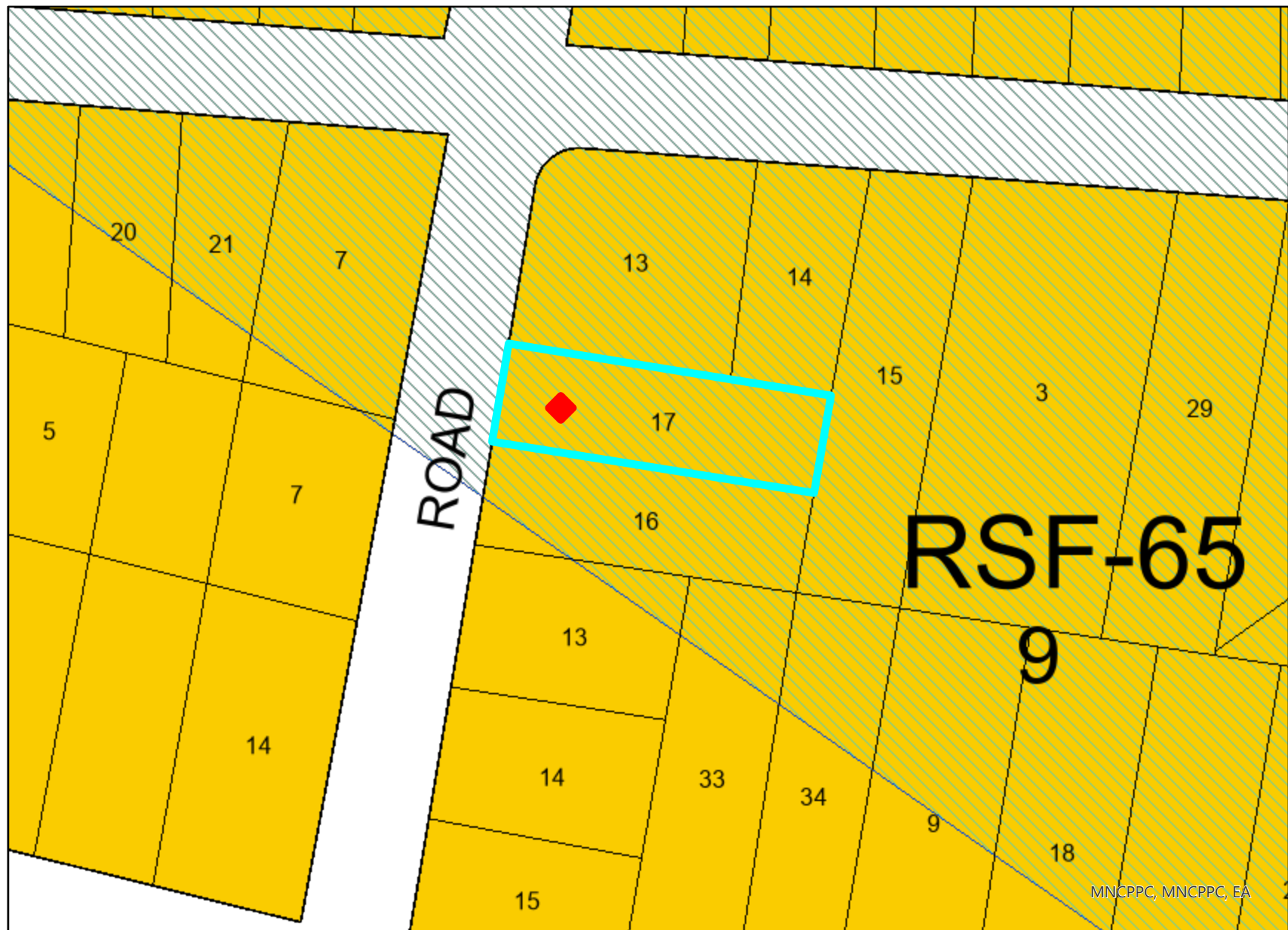





8.5X11_Landscape




Property

Road Casings




Property




Zoning

Aviation Policy Areas


1




2




3M; 3S




4




5




6




Neighborhood Conservation Overlay




Zoning




ROS




AG




AR




RE




RR




RSF-95



RSF-65



RSF-A





- LCD
- LMXC
- LMUTC
- R-PD
- NAC-PD
- TAC-PD
- LTO-PD
- RTO-PD
- MU-PD
- IE-PD

Default
Property Base Fill