

N



Legend for Zoning Map

Property

Road Casings



Property



Transportation

Master Plan Right-of-Way



Arterial



Collector



Expressway



Freeway



Industrial



Major Collector



Primary



Secondary



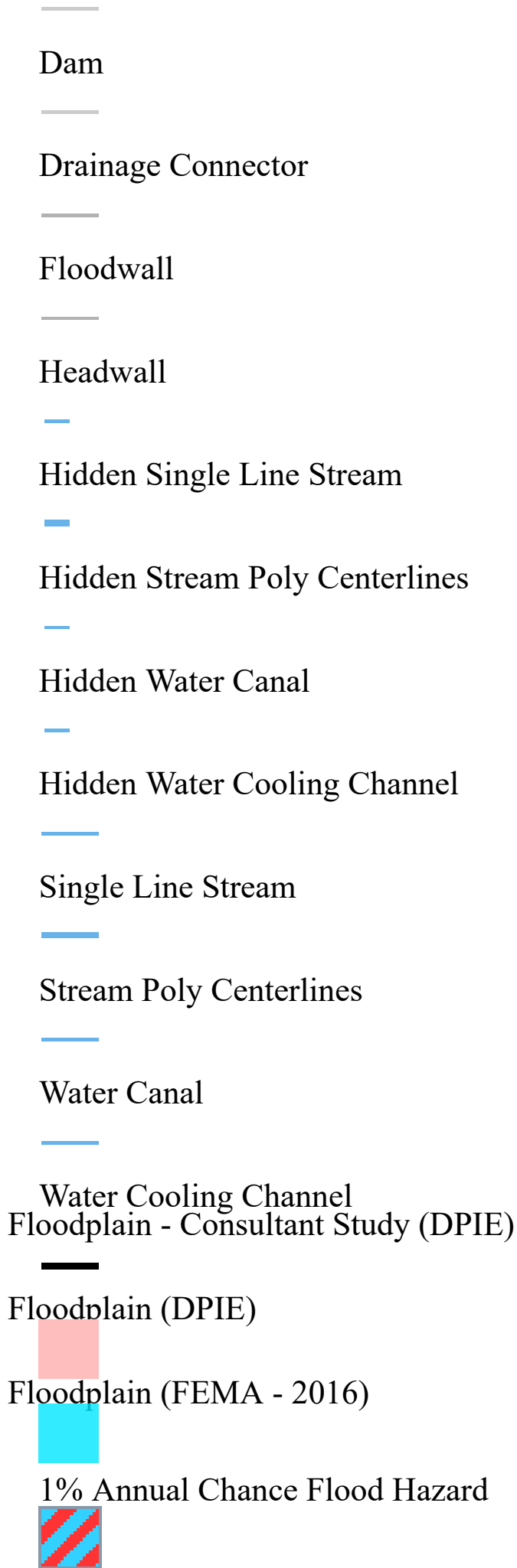
Urban Center


Environmental

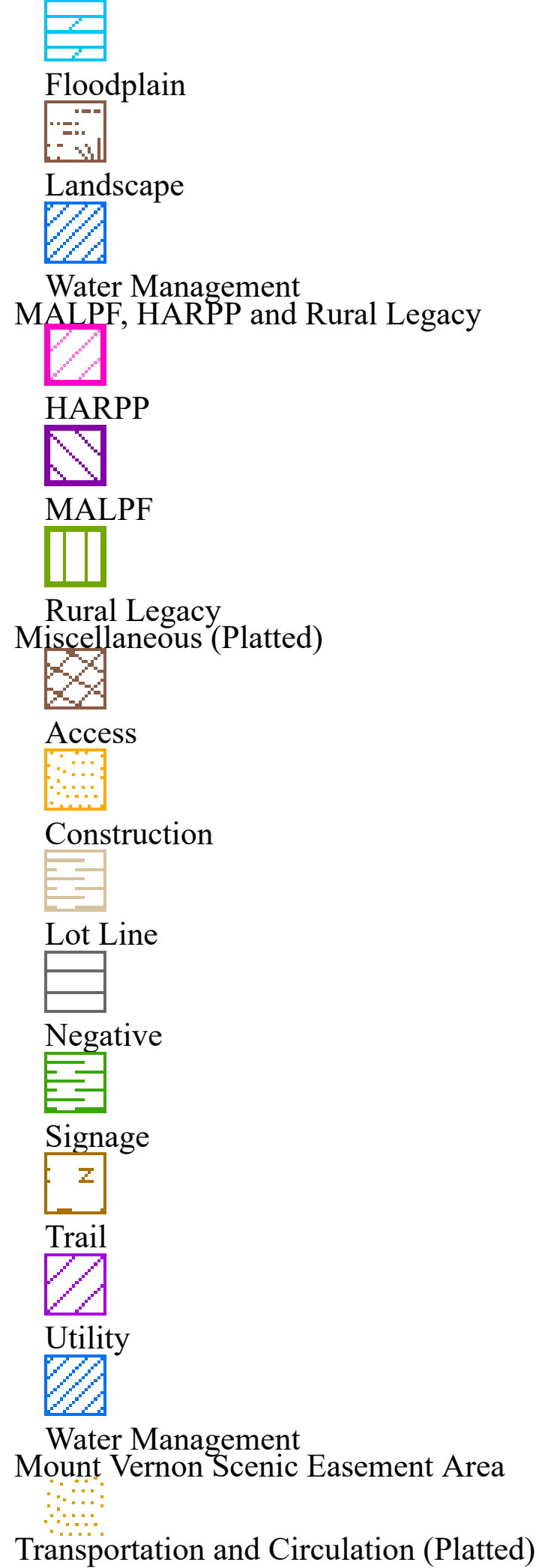
Stream Center and Drainage (2023)



Bulkhead









Access



Public Utility



Trail

MET Easement (DNR)



Zoning

Zoning



ROS



AG



AR



RE



RR



RSF-95



RSF-65



RSF-A



RMF-12



RMF-20



- RMF-48
- CN
- CS
- CGO
- IE
- IH
- NAC
- TAC-C
- TAC-E
- LTO-C
- LTO-E
- RTO-L-C
- RTO-L-E
- RTO-H-C
- RTO-H-E
- RMH

-  LCD
-  LMXC
-  LMUTC
-  R-PD
-  NAC-PD
-  TAC-PD
-  LTO-PD
-  RTO-PD
-  MU-PD
-  IE-PD

Latest Imagery

- 2024 Color (Mar) - 3 inch
- Image
- RGB
-  Red: Band_1
-  Green: Band_2
-  Blue: Band_3

Default

Property Base Fill

