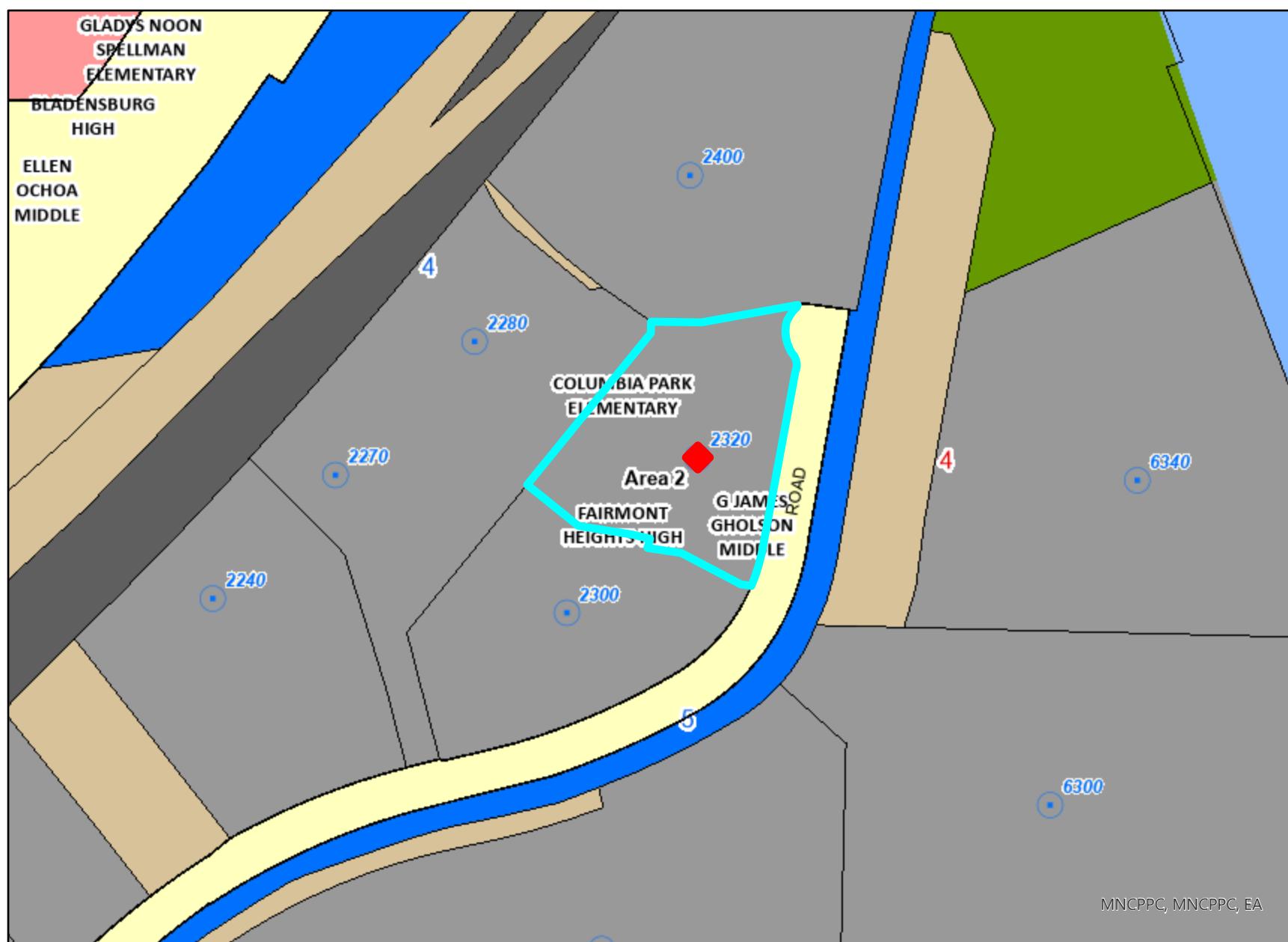


## Aerial Image



# Legend for Aerial Image

## Property

Road Casings



Property



## Administrative

Address Point



Ground Control (2020)



Councilmanic District (2014)



Councilmanic District (2022)



Congressional District (2022)



General Plan 2035 Policy Area



Land Use - Existing (Property Info)



Parks and Open Space



Agricultural - Natural Resources



Residential - Single Family



Residential - Attached



Residential - Townhouse



Residential - Multi-family



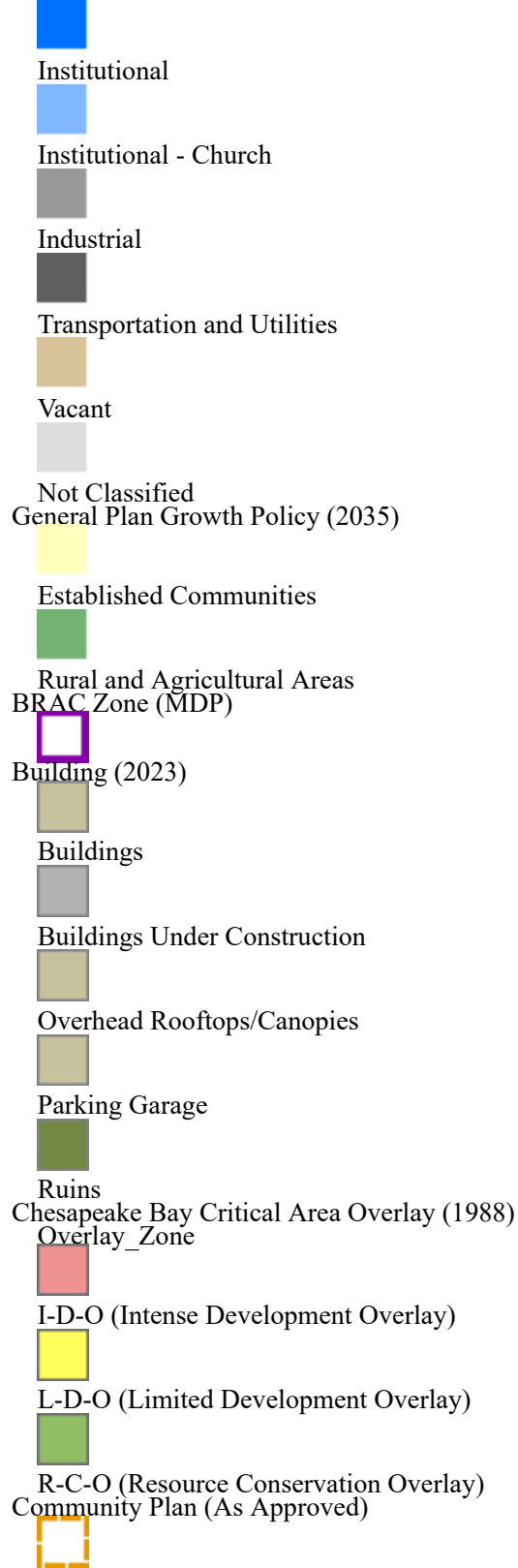
Commercial

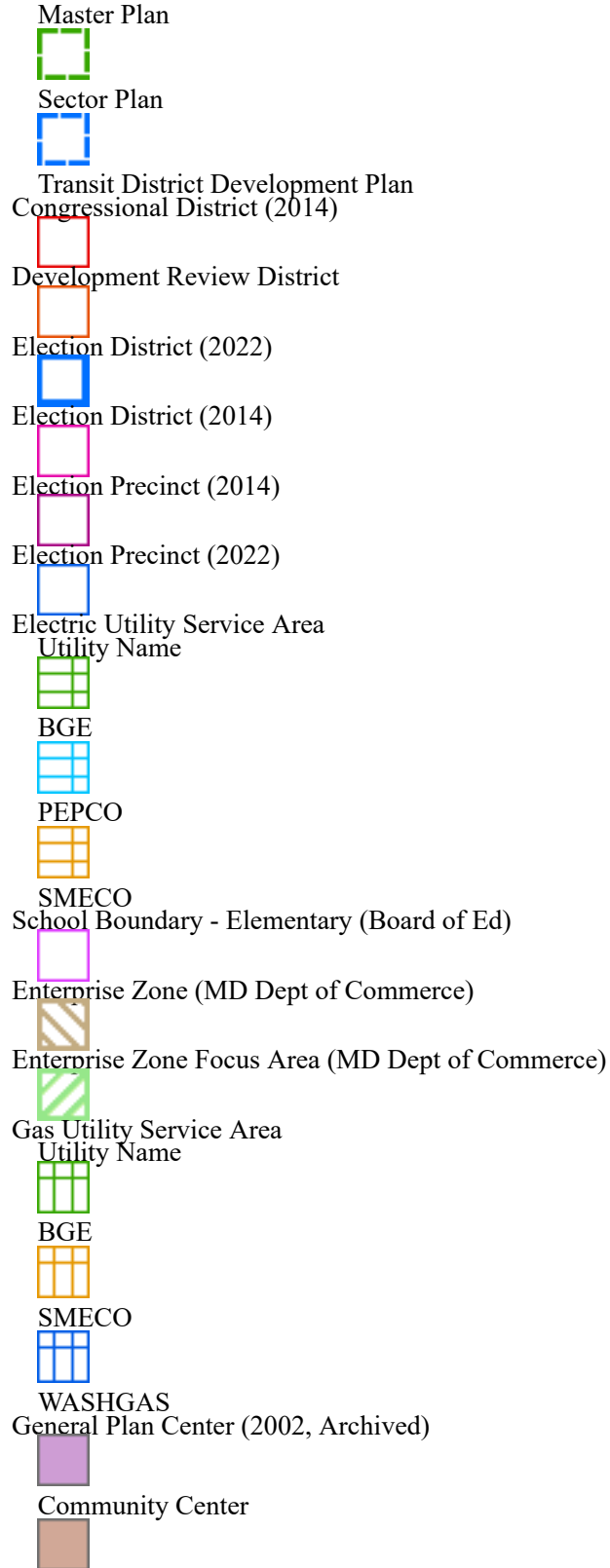


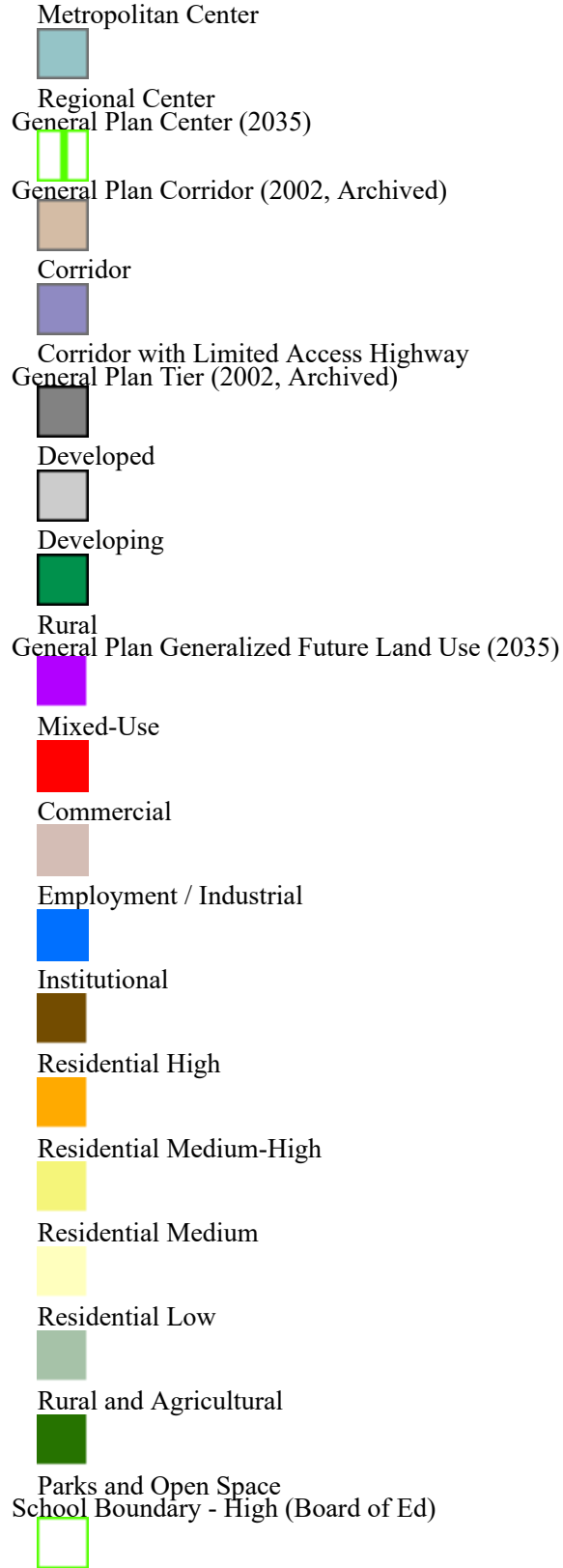
Office



Mixed Use



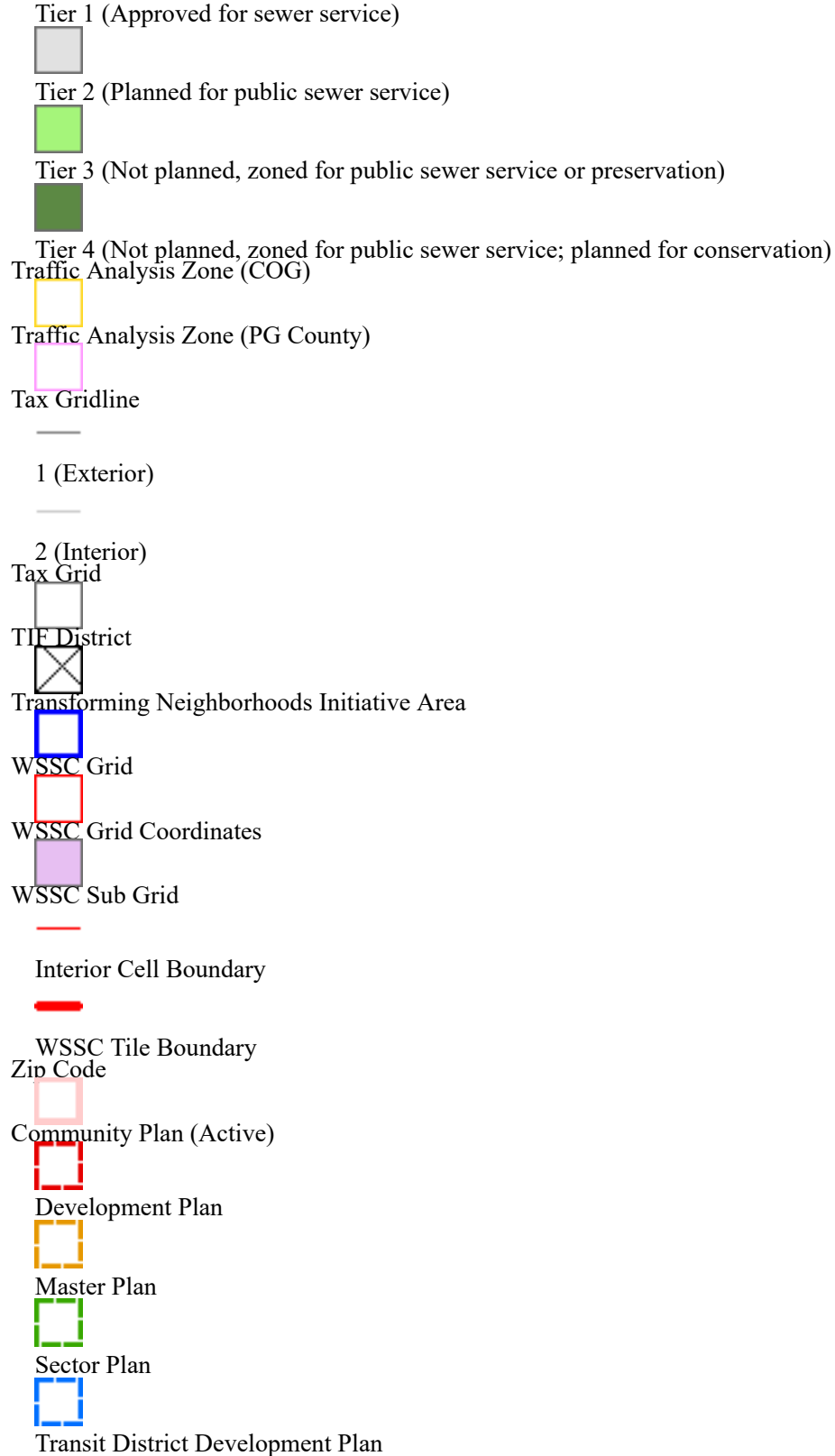




- Historically Underutilized Business Zone (SBA)
- JB Andrews Land Use Control Area
- Land Use Control Description
- A LUC exists in this area
- A LUC may exist on a portion of this property.

- No LUC exists on this property
- Legislative District (2022)
- Legislative District (2014)
- School Boundary - Middle (Board of Ed)
- Municipal Boundary
- Municipal Quarter Mile Buffer
- Municipal Half Mile Buffer
- Municipal One Mile Buffer
- Opportunity Zone (IRS)
- Place Name

- Planning Area
- Priority Funding Area (MDP)
- Priority Preservation Area
- Public Land
- Revitalization Tax Credit
- Special Tax District
- Sustainable Community (MDP)
- Sustainable Growth Act
- TIER



- CPD Planner Responsibilities
- Rail Station Quarter Mile Buffer
- Police Division
- Healthy Food Priority Area
- EPS Planner Review Area
- Future Land Use
- Parks and Open Space
- Rural and Agricultural
- Residential Low
- Residential Medium
- Residential Medium-High
- Residential High
- Neighborhood Mixed Use
- Mixed Use
- Commercial
- Office
- Institutional
- Industrial/Employment
- N/A

**Default**  
Property Base Fill



