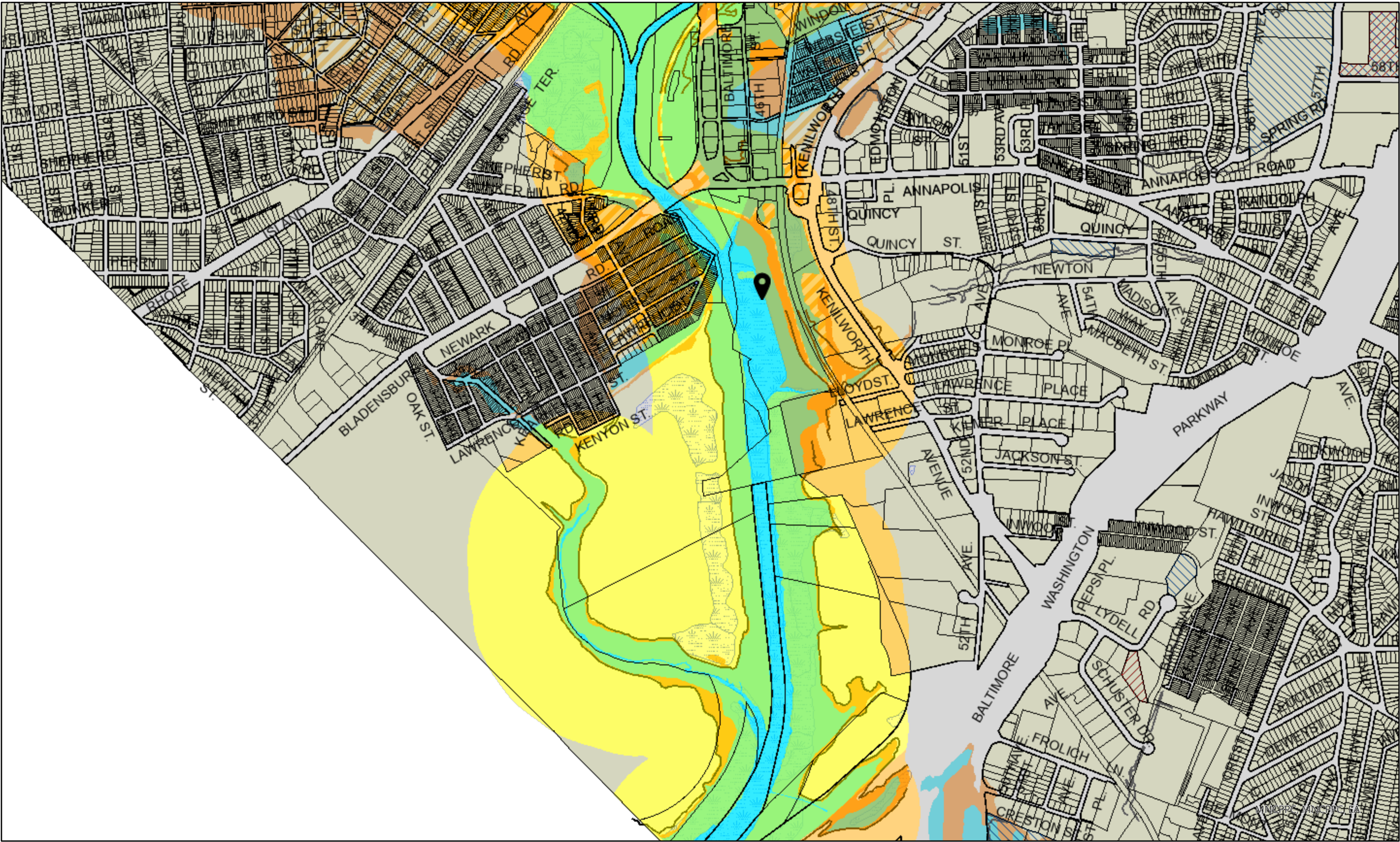



11x17 Landscape




Property

Road Casings




Property




Development Activities


Prior Tree Conservation Plan 1 (In DAMS)




Prior Tree Conservation Plan 2 (In DAMS)



Conservation Plan - Chesapeake Bay Critical Area Rezoning




Chesapeake Bay Conservation Plan




Environmental


Environmental Strategy Area




1




2



3




4 (I-D-O and L-D-O)




4 (R-C-O)


Floodplain - Consultant Study (DPIE)



Floodplain (FEMA - 2016)



1% Annual Chance Flood Hazard



Regulatory Floodway



Open Water



0.2% Annual Chance Flood Hazard



Area with Reduced Risk Due to Levee



Area of Minimal Flood Hazard

Tier II Catchment (MDE)



Wetland (DNR)



Default

Property Base Fill

