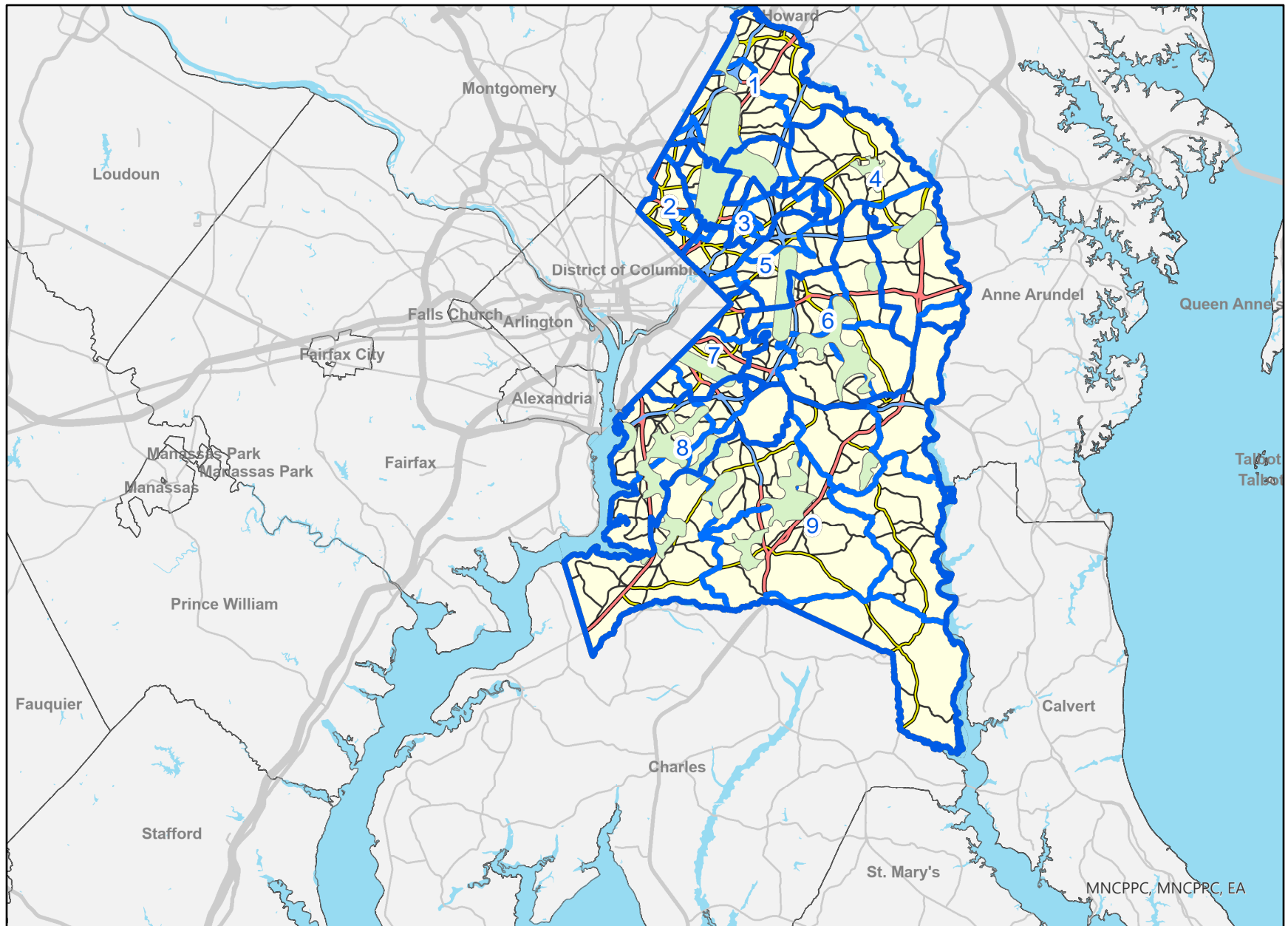





sample











Legend for sample



Administrative

- Councilmanic District (2022)

- General Plan 2035 Policy Area

- Election District (2022)


Overview

- Basemap_General
Regional Counties Outline

- Primary Road

- Freeway

- Highway

- Major Road

- Other Road
Prince George's County Boundary
Land_Type

- Water

- Land


Default

- Prince George's County Boundary
Land_Type

- Water

- Land
Regional Roads
HWY_TYPE
