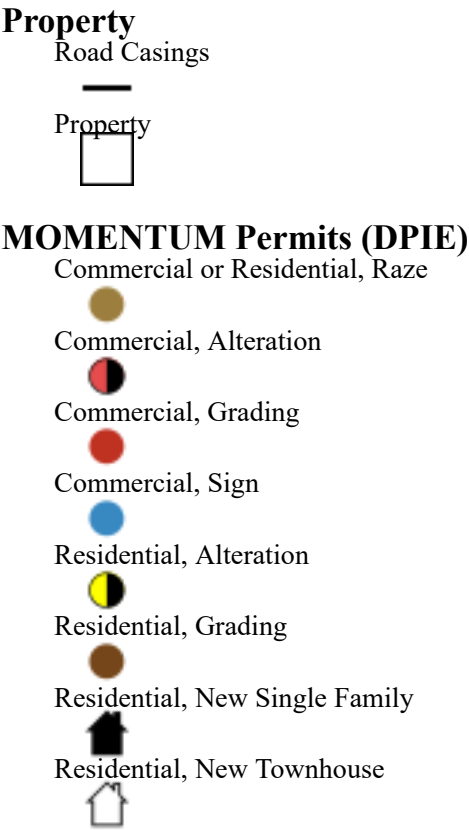



Legend for MDPR564





Comprehensive Sketch Plan

Conservation Sketch Plan

Zoning Map Amendment

Special Exception (Development Activity)

Departure from Design Standards

Departure from Parking and Loading Spaces

Departure from Sign Design Standards

Non-Conforming Fast Food

Non-Conforming Gas Stations

Mandatory Referral

Current Tree Conservation Plan 1 (In DAMS)

Current Tree Conservation Plan 2 (In DAMS)

Current Tree Conservation Plan Exempt (In DAMS)

Current Natural Resource Inventory (In DAMS)

Prior Tree Conservation Plan 1 (In DAMS)

Prior Tree Conservation Plan 2 (In DAMS)

Prior Tree Conservation Plan Exempt (In DAMS)

Prior Natural Resource Inventory (In DAMS)

Certification of Non-Conforming Use

Alternative Development Technique

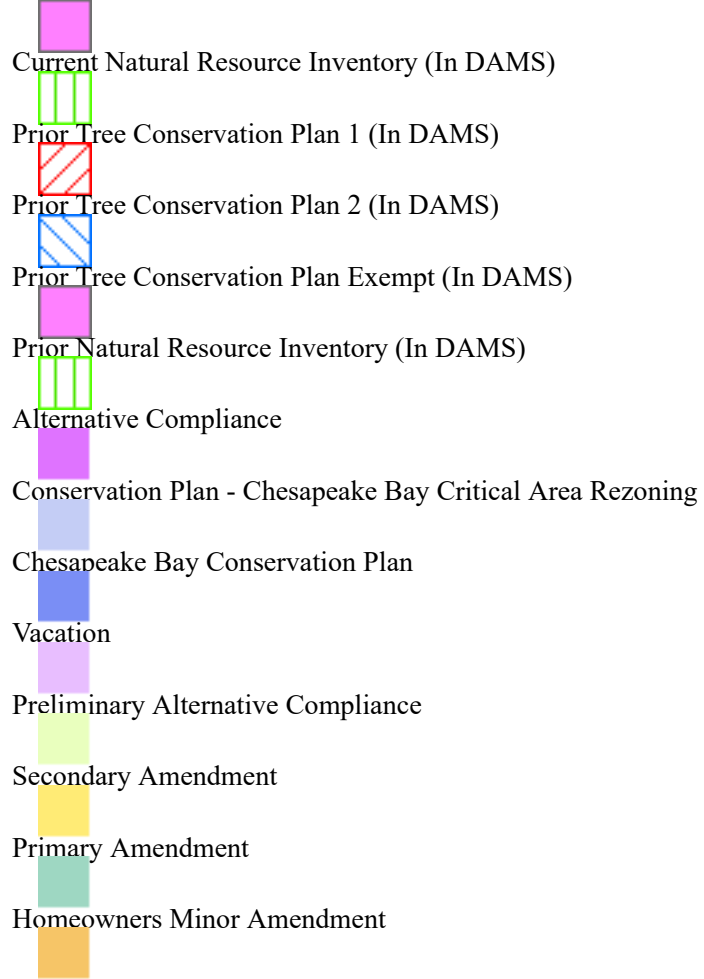
Chesapeake Bay Conservation Plan

Vacation

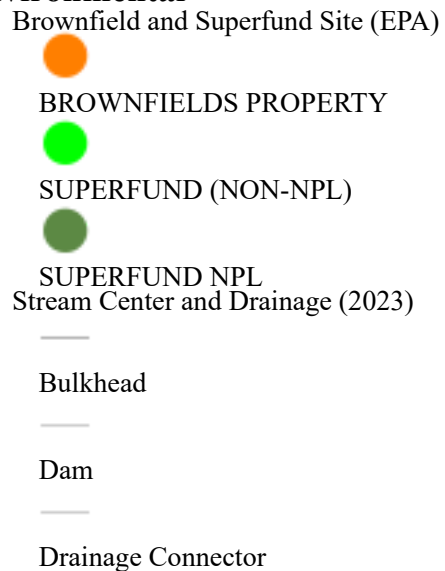
- Alternative Compliance
- Revision Special Exception
- Preliminary Alternative Compliance
- Secondary Amendment
- Primary Amendment
- Homeowners Minor Amendment
- Special Permit

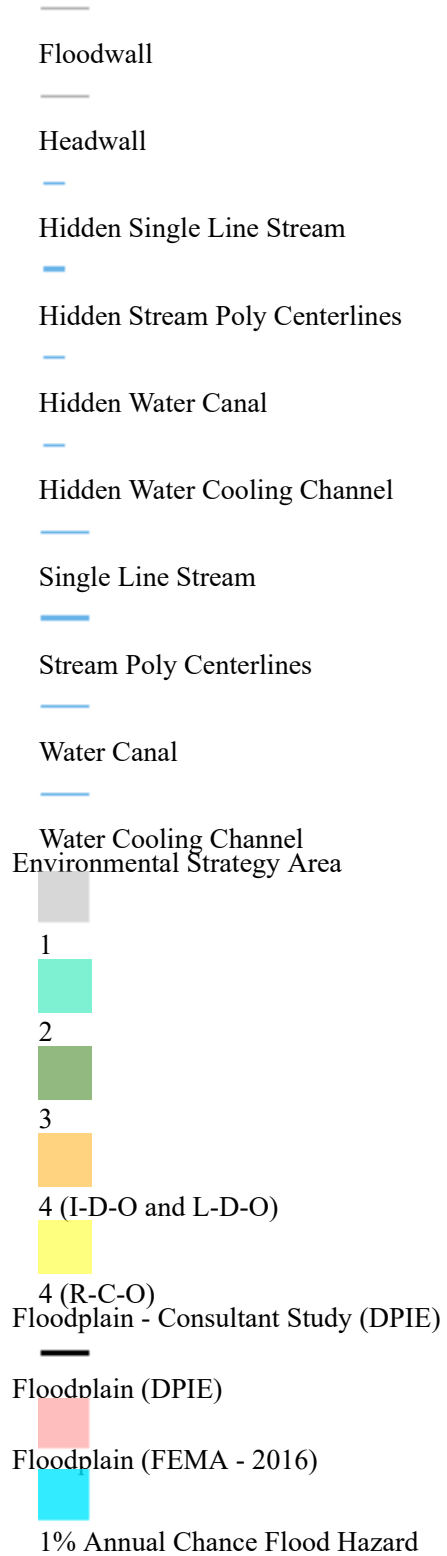
Development Activities

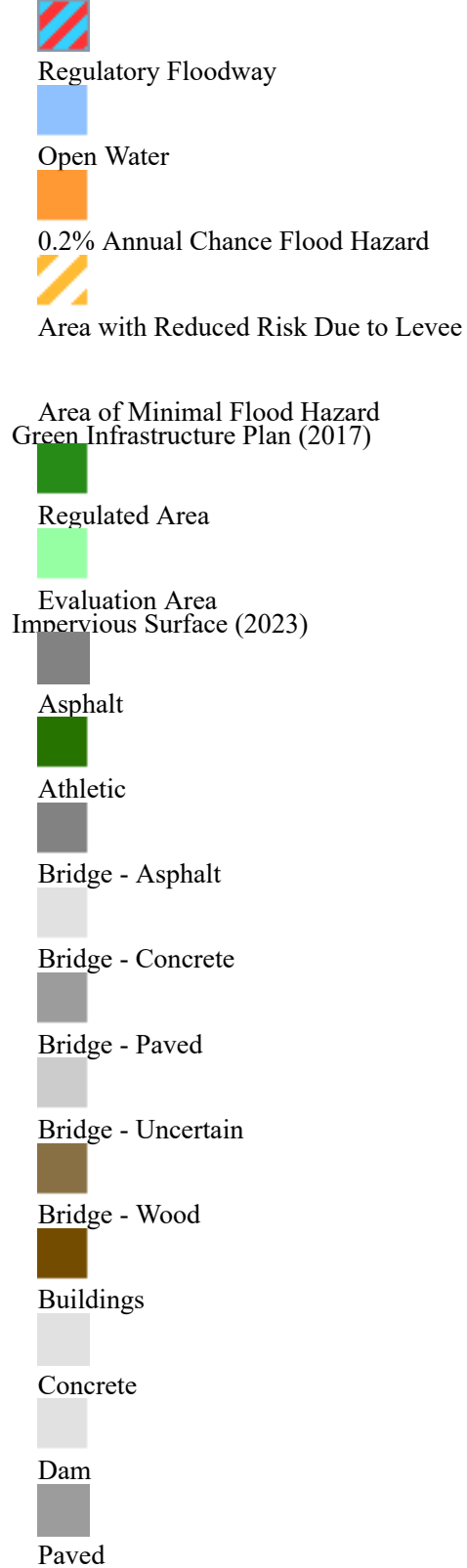
- Final Plat
- Detailed Site Plan
- Certificate Of Adequacy
- Preliminary Plan
- Pre-Preliminary Plan
- Planned Development Plan
- Conservation Sketch Plan
- Zoning Map Amendment
- Special Exception (Development Activity)
- Departure from Design Standards
- Non-Conforming Use
- Mandatory Referral
- Current Tree Conservation Plan 1 (In DAMS)
- Current Tree Conservation Plan 2 (In DAMS)
- Current Tree Conservation Plan Exempt (In DAMS)




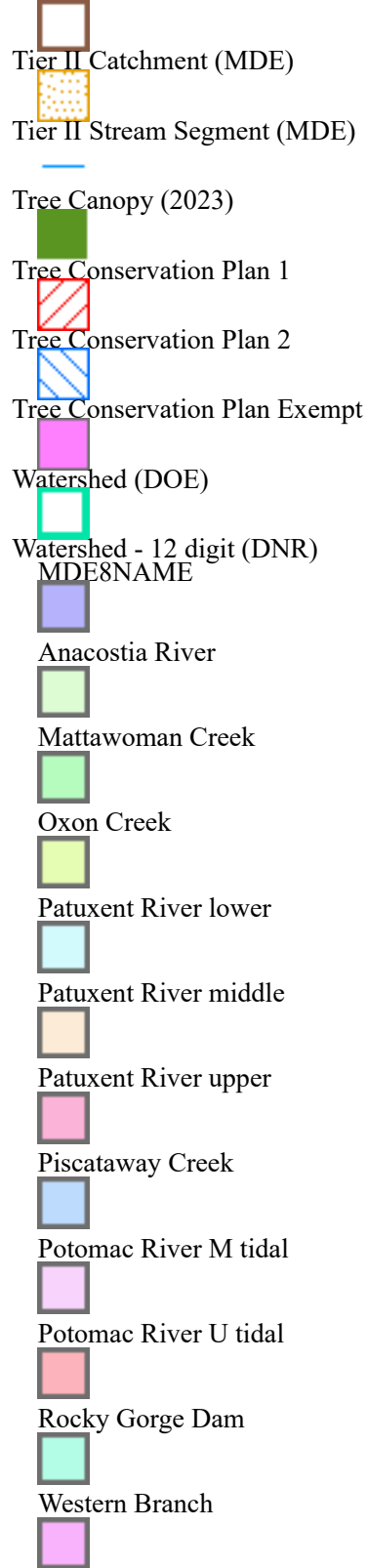
Environmental










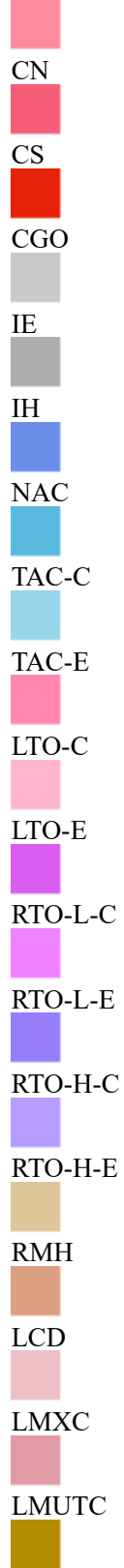


- Zekiah Swamp
- Wetland of Special State Concern - Line (DNR)
- Wetland of Special State Concern - Poly (DNR)
- Wetland (DNR)
- Woodland Conservation Area
- Planted
- Retained
- Retained, Not Credited
- Priority Urban Forest
- Priority Woodlands for Retention

Zoning

- Zoning Beltway Region
- Aviation Policy Areas
- 1
- 2
- 3M; 3S
- 4
- 5
- 6
- Chesapeake Bay Critical Area Overlay (2015)
- Military Installation Overlay - Height
- Military Installation Overlay - Noise
- High Noise Intensity Zone





- R-PD
- NAC-PD
- TAC-PD
- LTO-PD
- RTO-PD
- MU-PD
- IE-PD

Default
Property Base Fill