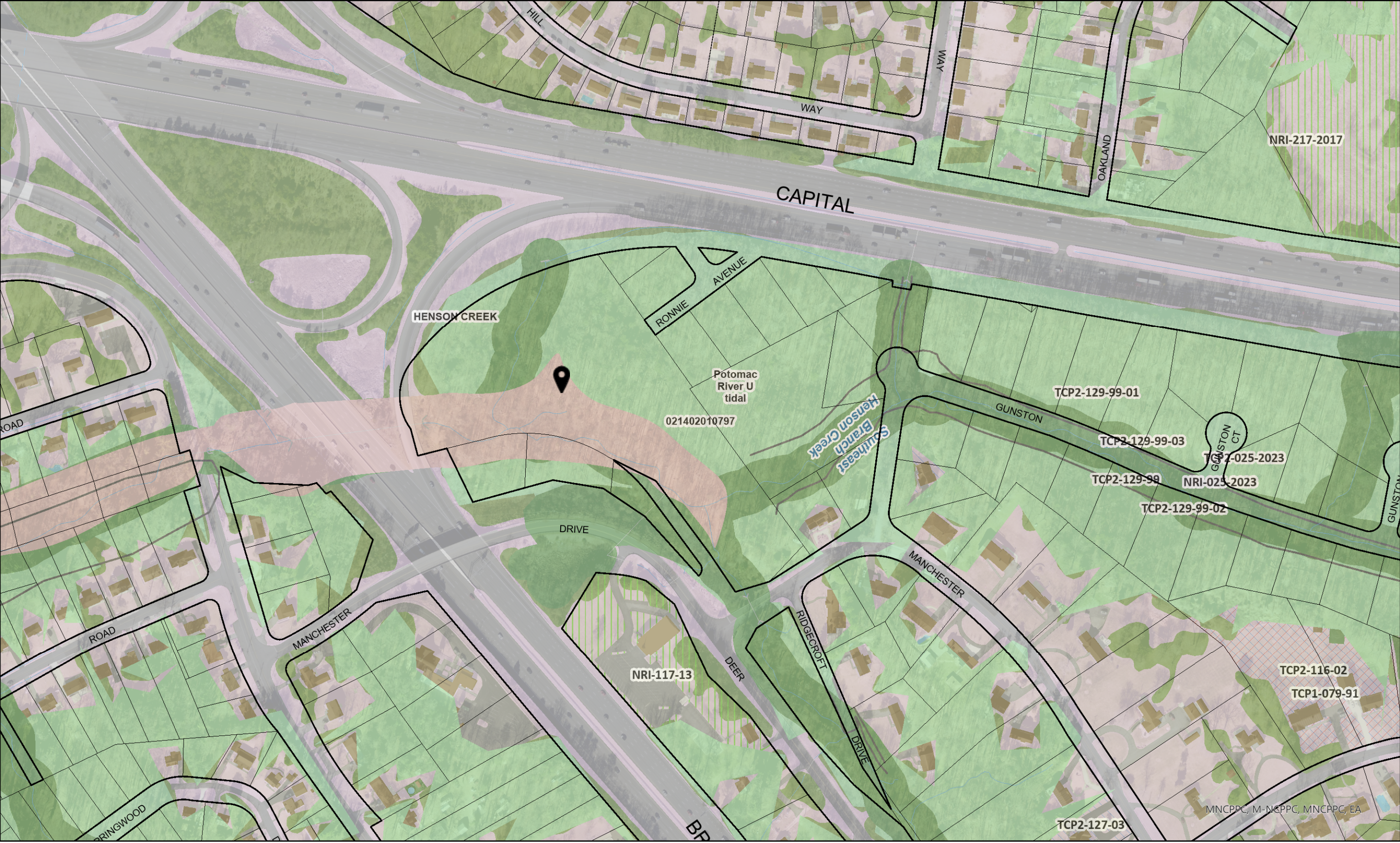


PG County Environmental Map



Legend for PG County Environmental Map

Property

Road Casings



Property



Environmental

Brownfield and Superfund Site (EPA)



BROWNFIELDS PROPERTY



SUPERFUND (NON-NPL)



SUPERFUND NPL

Stream Center and Drainage (2023)



Bulkhead



Dam



Drainage Connector



Floodwall



Headwall

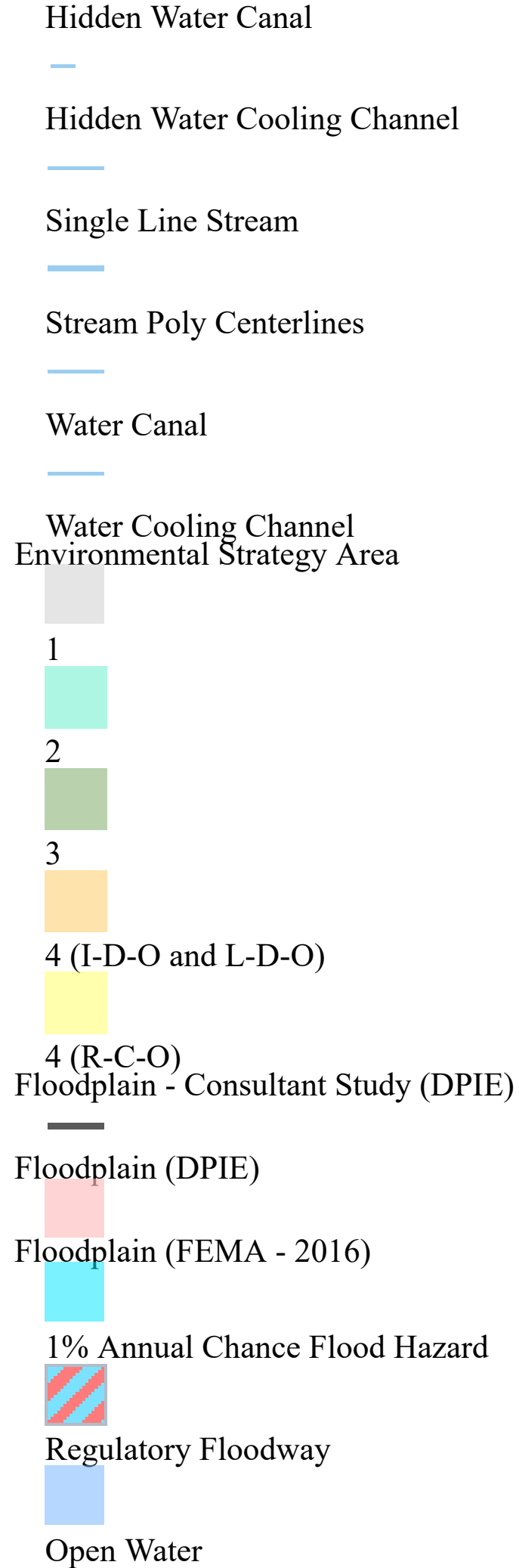


Hidden Single Line Stream



Hidden Stream Poly Centerlines





0.2% Annual Chance Flood Hazard

Area with Reduced Risk Due to Levee

Area of Minimal Flood Hazard
Green Infrastructure Plan (2017)

Regulated Area

Evaluation Area
Impervious Surface (2023)

Asphalt

Athletic

Bridge - Asphalt

Bridge - Concrete

Bridge - Paved

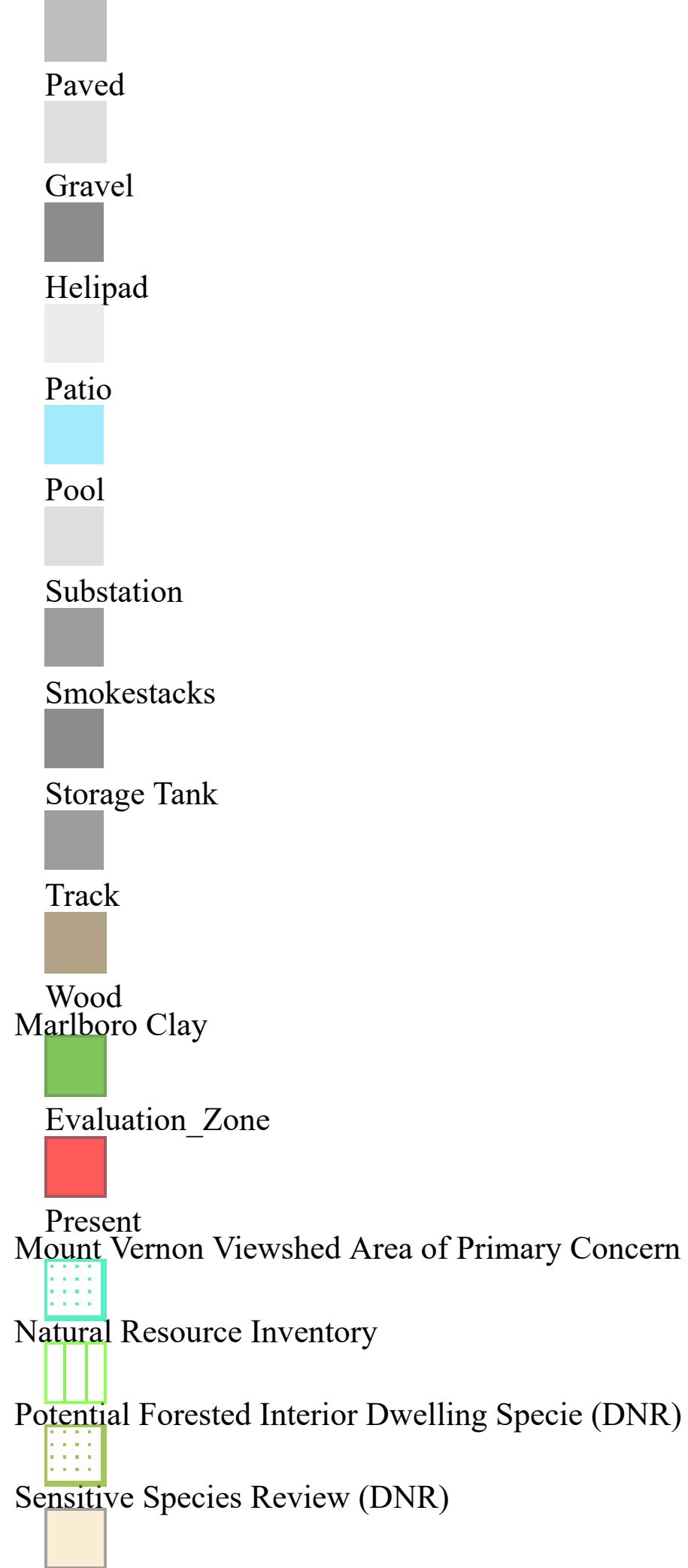
Bridge - Uncertain

Bridge - Wood

Buildings

Concrete

Dam



Stronghold Watershed (DNR)

COMBO_TIER



1; 2

Tier II Catchment (MDE)



Tier II Stream Segment (MDE)



Tree Canopy (2023)



Tree Conservation Plan 1



Tree Conservation Plan 2



Tree Conservation Plan Exempt



Watershed (DOE)



Watershed - 12 digit (DNR)

MDE8NAME



Anacostia River



Mattawoman Creek



Oxon Creek



Patuxent River lower



Patuxent River middle















Patuxent River upper



Piscataway Creek



- Potomac River M tidal
 
- Potomac River U tidal
 
- Rocky Gorge Dam
 
- Western Branch
 
- Zekiah Swamp
- Wetland of Special State Concern - Line (DNR)
 
- Wetland of Special State Concern - Poly (DNR)
 
- Wetland (DNR)
 
- Woodland Conservation Area
 
- Planted
 
- Retained
 
- Retained, Not Credited
- Priority Urban Forest
 
- Priority Woodlands for Retention
 

Latest Imagery

- 2024 Color (Mar) - 3 inch
 
- RGB
 
- Red: Band_1
 
- Green: Band_2



Blue: Band_3

Default

Property Base Fill

