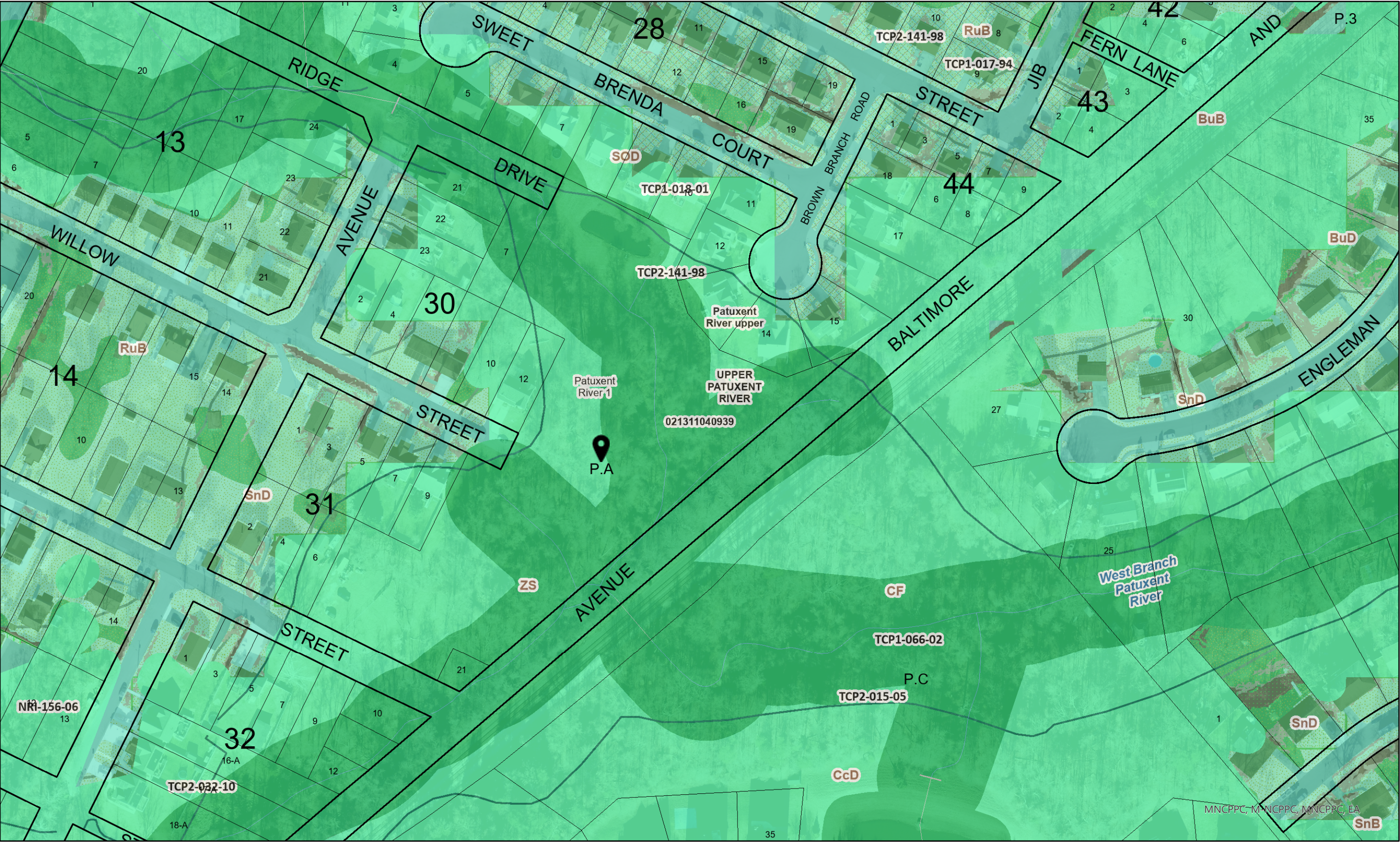


Railroad Ave, Laurel, MD 20707





# Legend for Railroad Ave, Laurel, MD 20707

## Property

Road Casings



Property



## Environmental

Brownfield and Superfund Site (EPA)



BROWNFIELDS PROPERTY



SUPERFUND (NON-NPL)



SUPERFUND NPL

Stream Center and Drainage (2023)



Bulkhead



Dam



Drainage Connector



Floodwall



Headwall

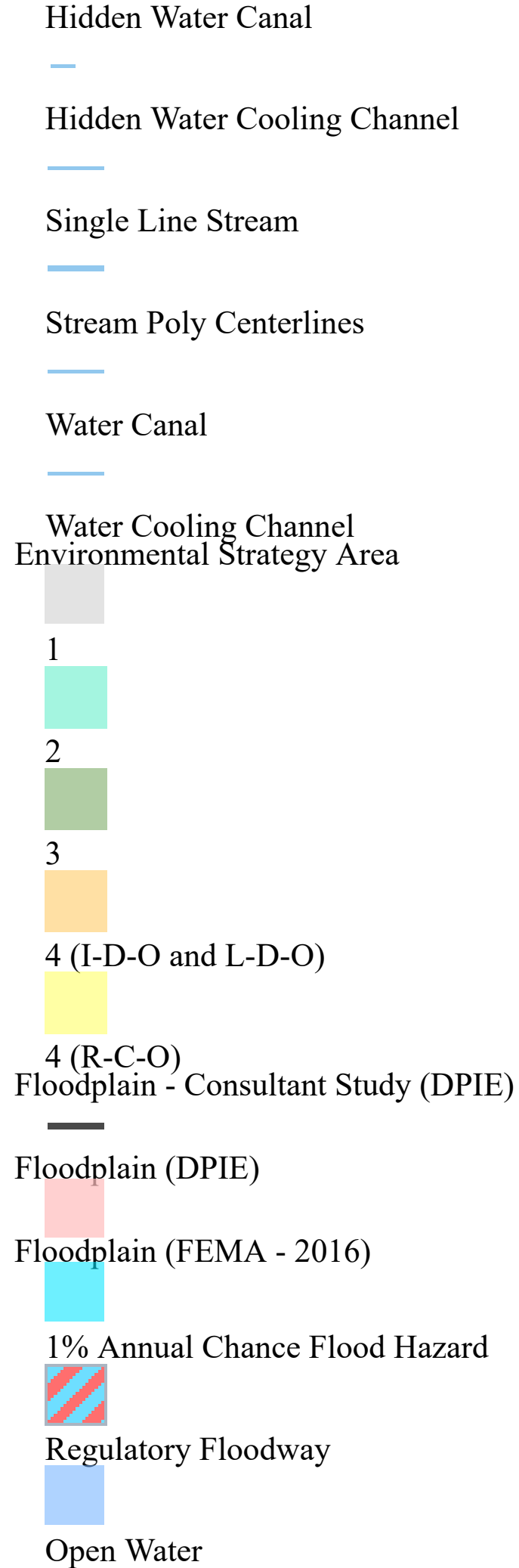


Hidden Single Line Stream



Hidden Stream Poly Centerlines





0.2% Annual Chance Flood Hazard

Area with Reduced Risk Due to Levee

Area of Minimal Flood Hazard  
Green Infrastructure Plan (2017)

Regulated Area

Evaluation Area  
Impervious Surface (2023)

Asphalt

Athletic

Bridge - Asphalt

Bridge - Concrete

Bridge - Paved


Bridge - Uncertain

Bridge - Wood

Buildings

Concrete

Dam



Stronghold Watershed (DNR)



COMBO\_TIER  
1; 2  
Slope (2023)



Slopes between 15% and 25%



Slopes greater than 25%  
Soil (NRCS)



Tier II Catchment (MDE)



Tier II Stream Segment (MDE)



Tree Canopy (2023)



Tree Conservation Plan 1



Tree Conservation Plan 2



Tree Conservation Plan Exempt



Watershed (DOE)



Watershed - 12 digit (DNR)

MDE8NAME



Anacostia River



Mattawoman Creek



Oxon Creek



Patuxent River lower



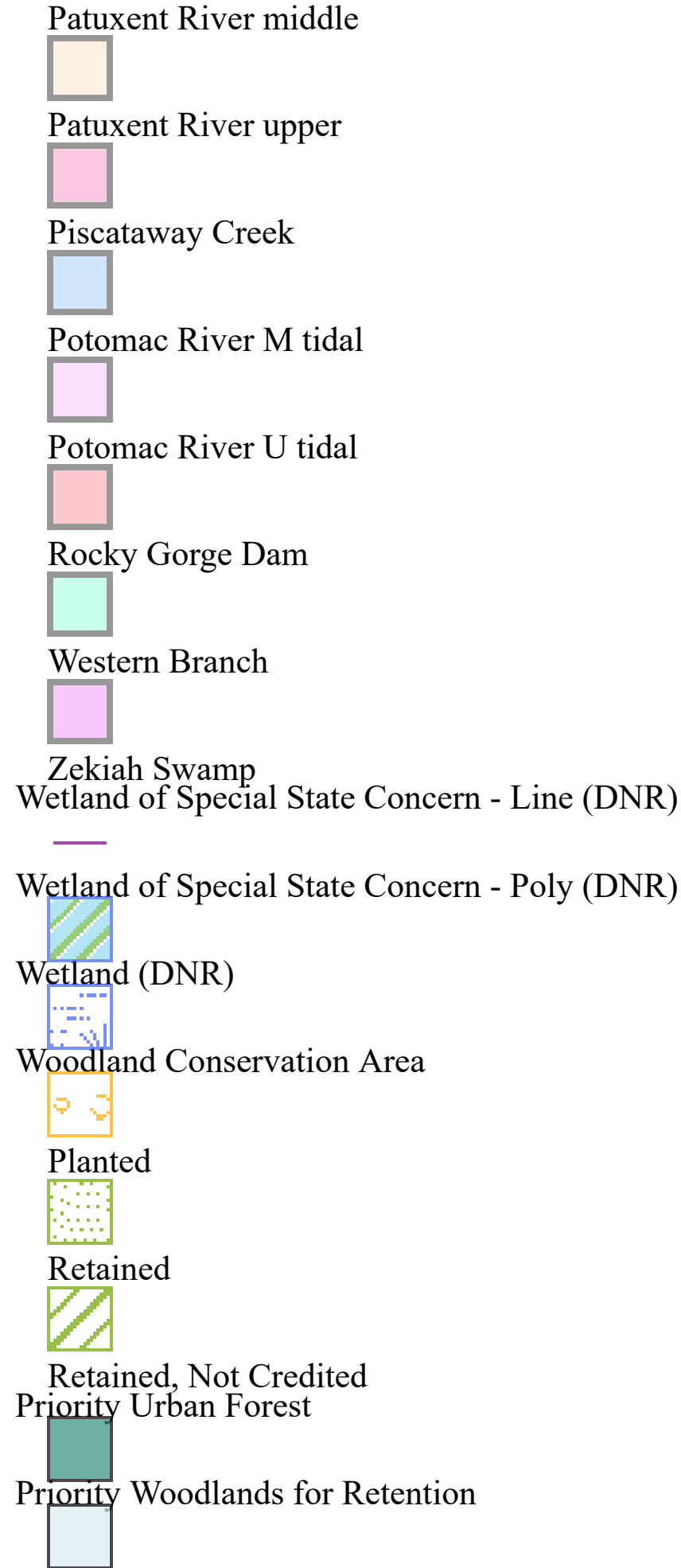


Image  
RGB



Red: Band\_1



Green: Band\_2



Blue: Band\_3

**Default**

Property Base Fill

