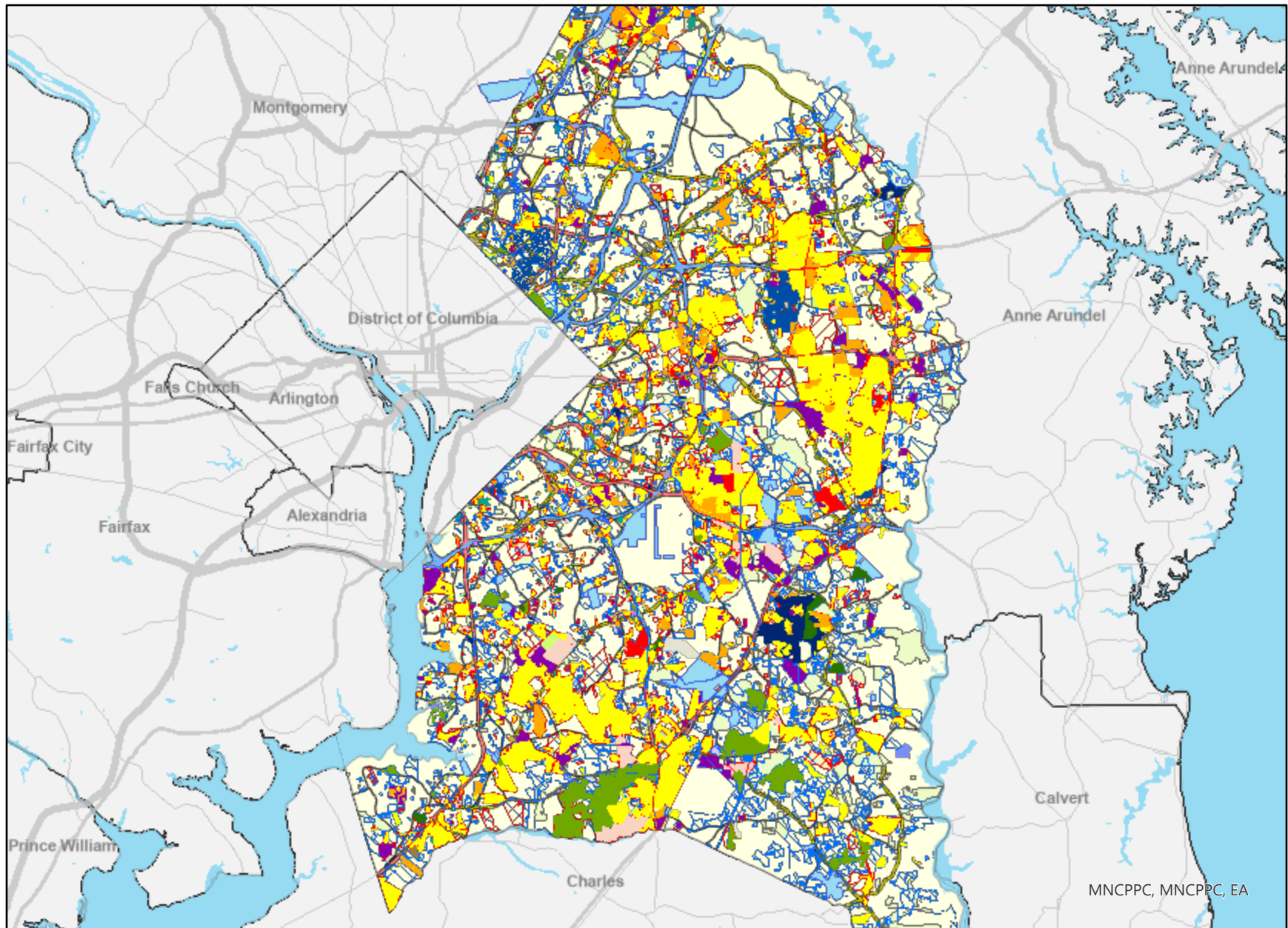









test_map_export1



Legend for test_map_export1

Development Activities

Final Plat of Subdivision	
Detailed Site Plan	
Specific Design Plan	
Certificate Of Adequacy	
Preliminary Plan of Subdivision	
Final Development Plan	
Pre-Preliminary Plan	
Conceptual Site Plan	
Comprehensive Design Plan	
Comprehensive Sketch Plan	
Sketch Plan for Conservation Subdivision	
Zoning Map Amendment	
Special Exception	
Departures, Waivers, Modifications	
Mandatory Referral	
Tree Conservation Plan 1	
Tree Conservation Plan 2	
Tree Conservation Plan Exempt	
Natural Resource Inventory	
Non-Conforming Use	
Alternative Development Technique	

- Chesapeake Bay Critical Area Conservation Plan
- Vacation Petition of Plat
- Alternative Compliance
- Secondary Amendment
- Primary Amendment
- Special Permit Plan
- Pre-Acceptance
- Pre-Application

Overview

Basemap

General

Regional Counties Outline

Primary Road

Freeway

Highway

Major Road

Other Road

Prince George's County Boundary

Land_Type

Water

Land

Default

Prince George's County Boundary

Land_Type

Water

