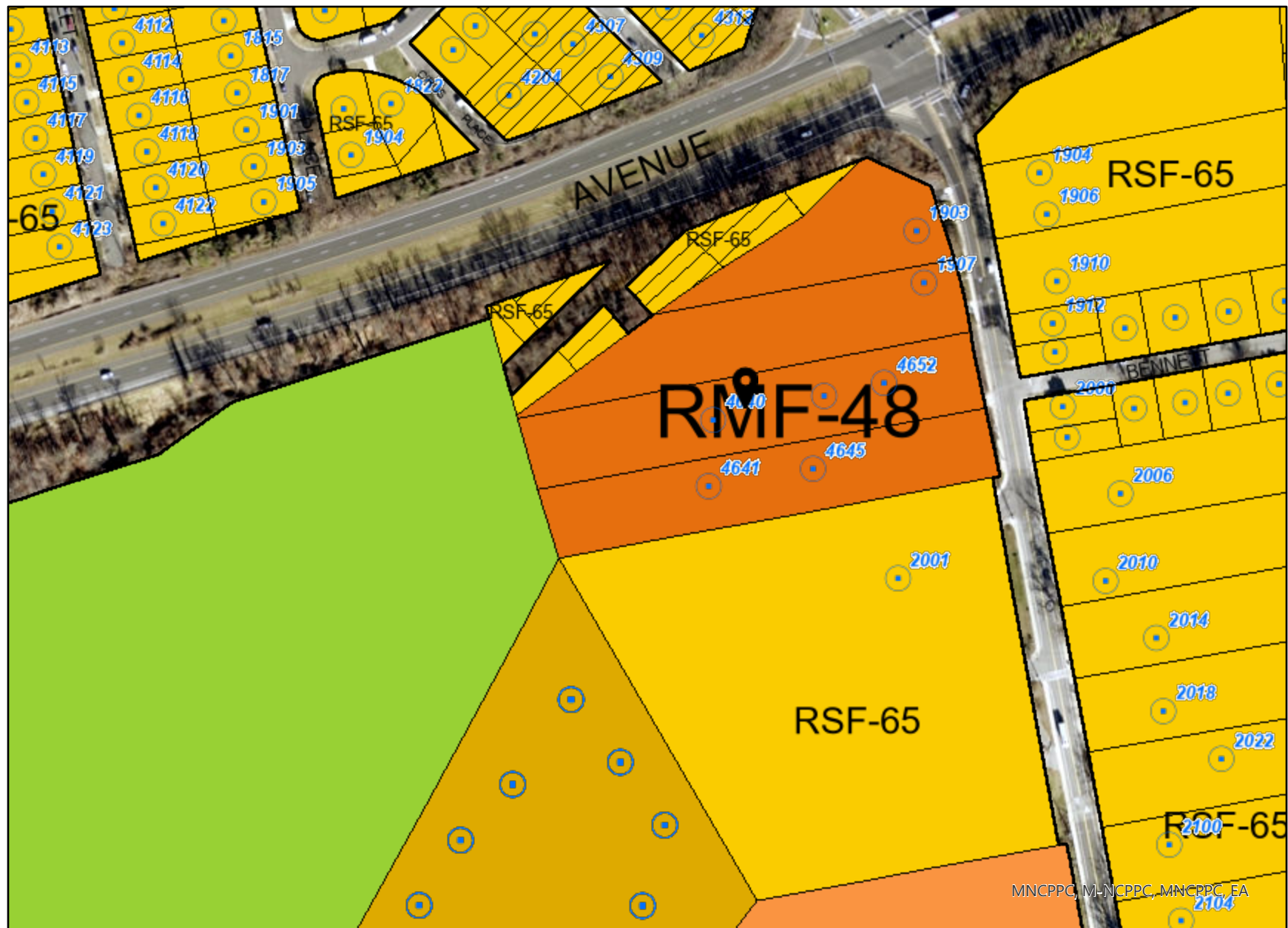


N



Legend for Zoning

Property

Road Casings



Property



Administrative

Address Point



Zoning

Zoning Beltway Region



Aviation Policy Areas



1



2



3M; 3S



4



5



6

Chesapeake Bay Critical Area Overlay (2015)



Military Installation Overlay - Height



Military Installation Overlay - Noise



High Noise Intensity Zone

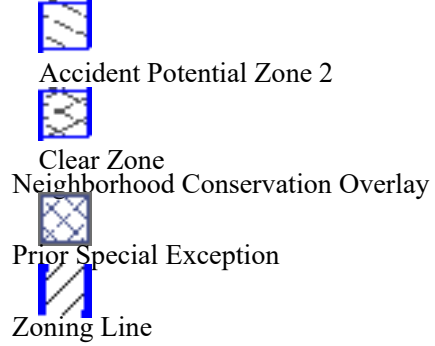


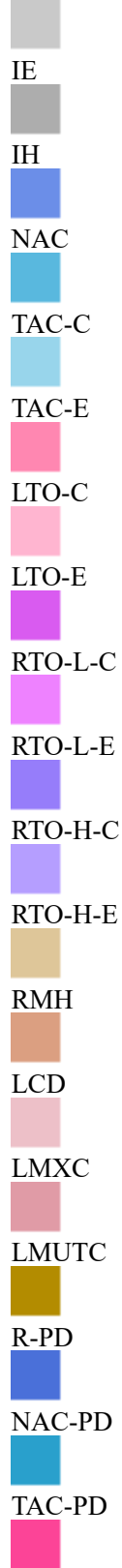
Noise Intensity Zone

Military Installation Overlay - Safety



Accident Potential Zone 1





- LTO-PD
- RTO-PD
- MU-PD
- IE-PD

Zoning Prior

Aviation Policy Areas



1



2



3M; 3S



4



5



6

Chesapeake Bay Critical Area Overlay (2015)



Military Installation Overlay - Height



Military Installation Overlay - Noise



High Noise Intensity Zone



Noise Intensity Zone

Military Installation Overlay - Safety



Accident Potential Zone 1



Accident Potential Zone 2








Clear Zone

Prior Development District Overlay



Prior Residential Planned Community

-  Prior Residential Planned Community Line
-  Prior Special Exception
-  Prior Transit District Overlay
-  Prior Zoning Line
-  Zoning

Zoning



C-1



C-2



C-A



C-C



C-G



C-H



C-M



C-O



C-R-C



C-S-C



C-W



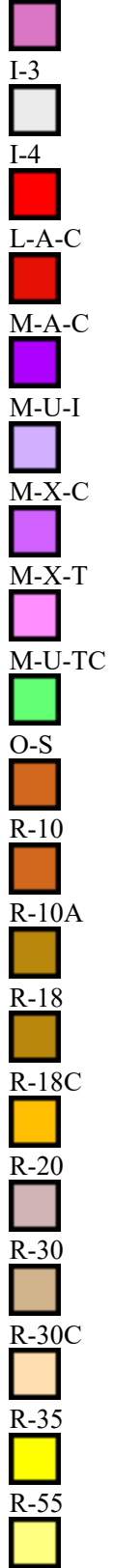
E-I-A



I-1



I-2



- R-80
- R-A
- R-E
- R-H
- R-L
- R-M
- R-M-H
- R-O-S
- R-R
- R-S
- R-T
- R-U
- U-L-I
- V-L
- V-M

Latest Imagery

2024 Color (Mar) - 3 inch

Image

RGB



Red: Band_1



Green: Band_2



Blue: Band_3

Default

Property Base Fill

