

N



Legend for 29 Bayou

Property

Road Casings



Property



Development Activities

Final Plat of Subdivision



Detailed Site Plan



Specific Design Plan



Certificate Of Adequacy



Preliminary Plan of Subdivision



Final Development Plan



Pre-Preliminary Plan



Conceptual Site Plan



Comprehensive Design Plan



Comprehensive Sketch Plan



Sketch Plan for Conservation Subdivision



Zoning Map Amendment

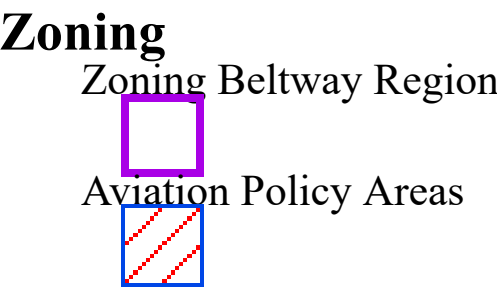
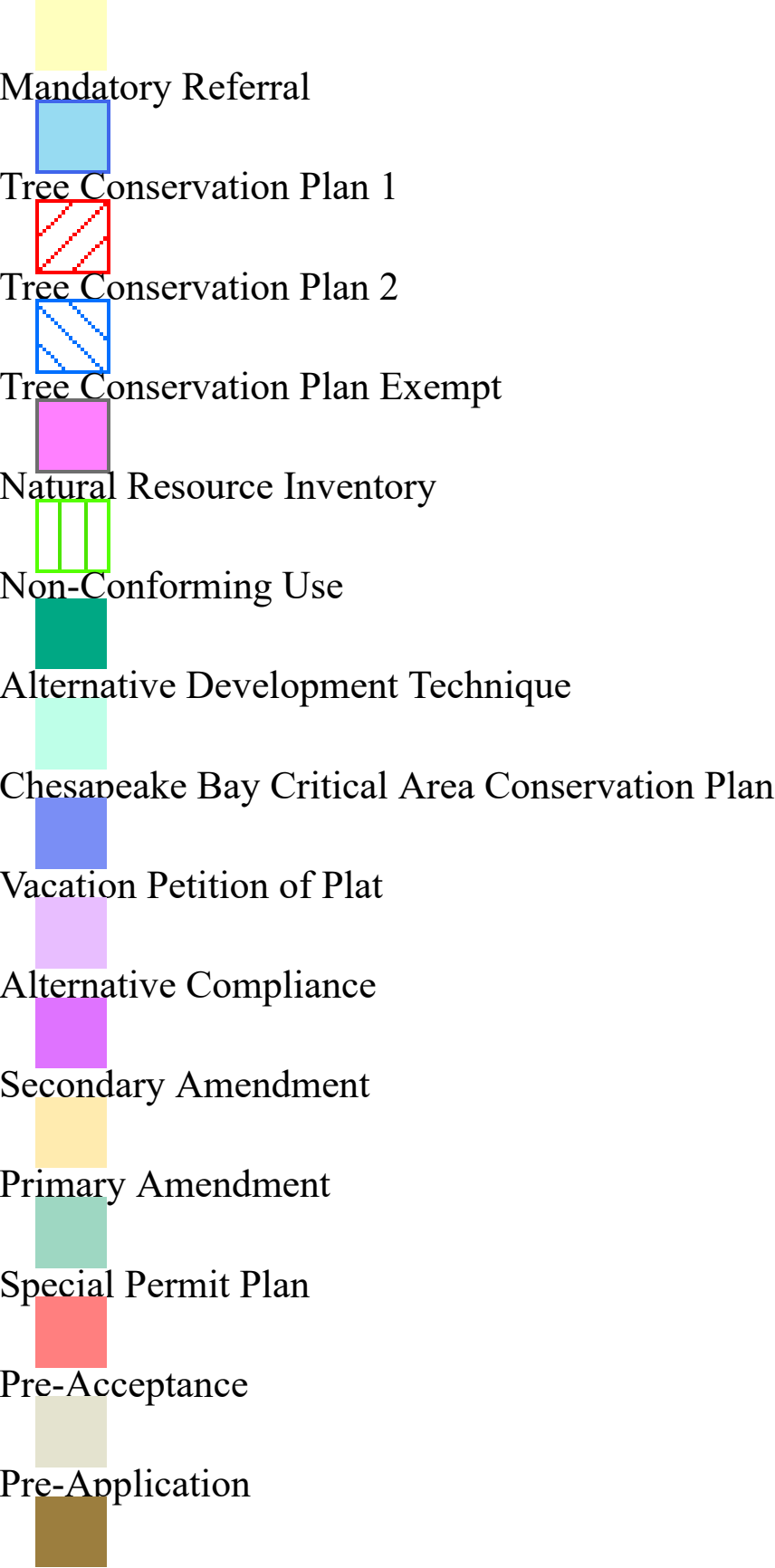


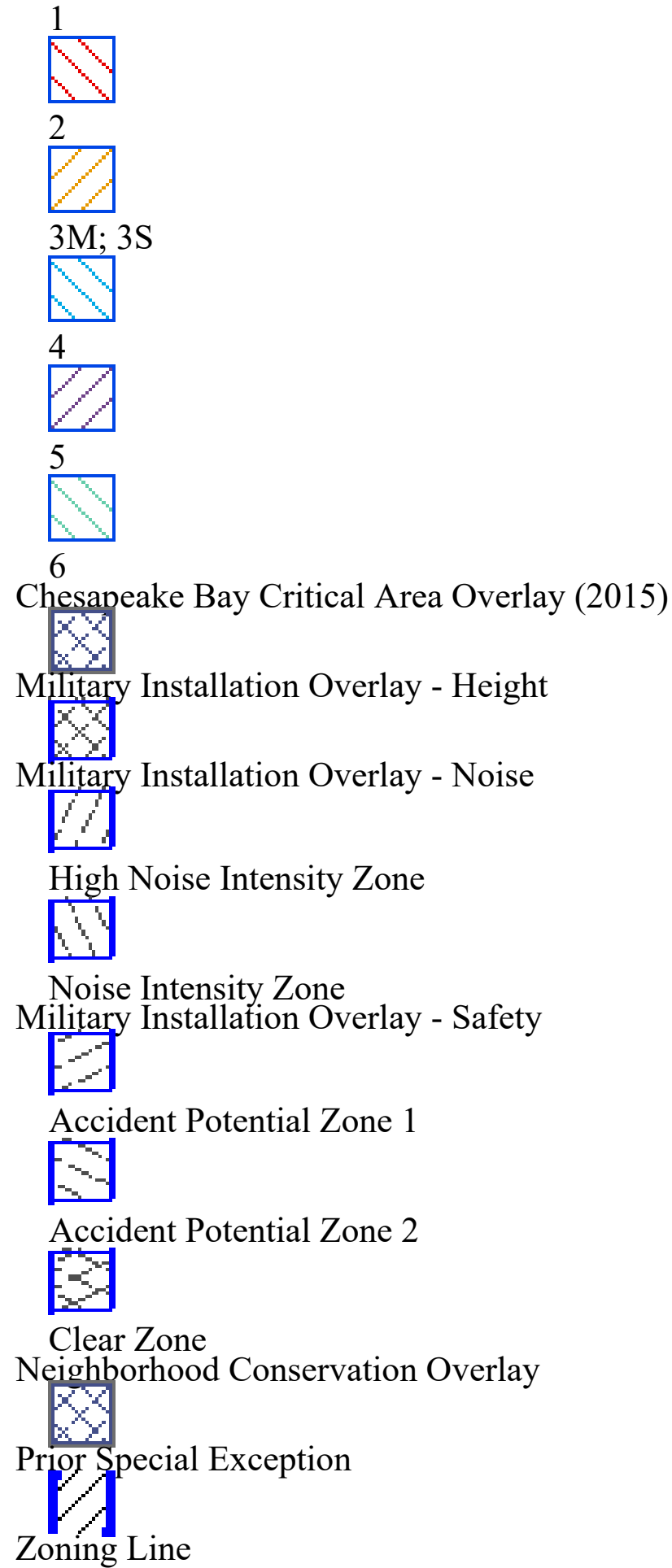
Special Exception



Departures, Waivers, Modifications

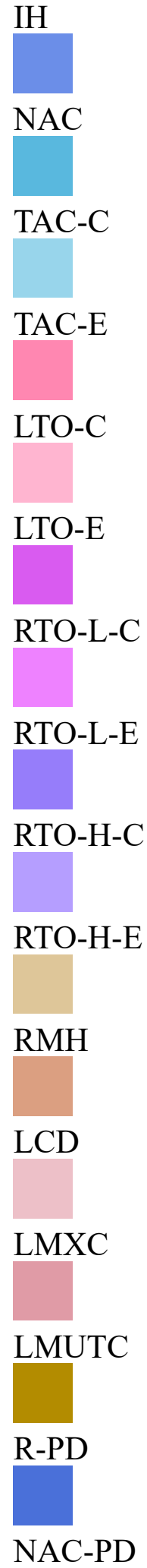






Zoning





- TAC-PD
- LTO-PD
- RTO-PD
- MU-PD
- IE-PD

Latest Imagery

2024 Color (Mar) - 3 inch
Image
RGB

- Red: Band_1
- Green: Band_2
- Blue: Band_3

Default

Property Base Fill