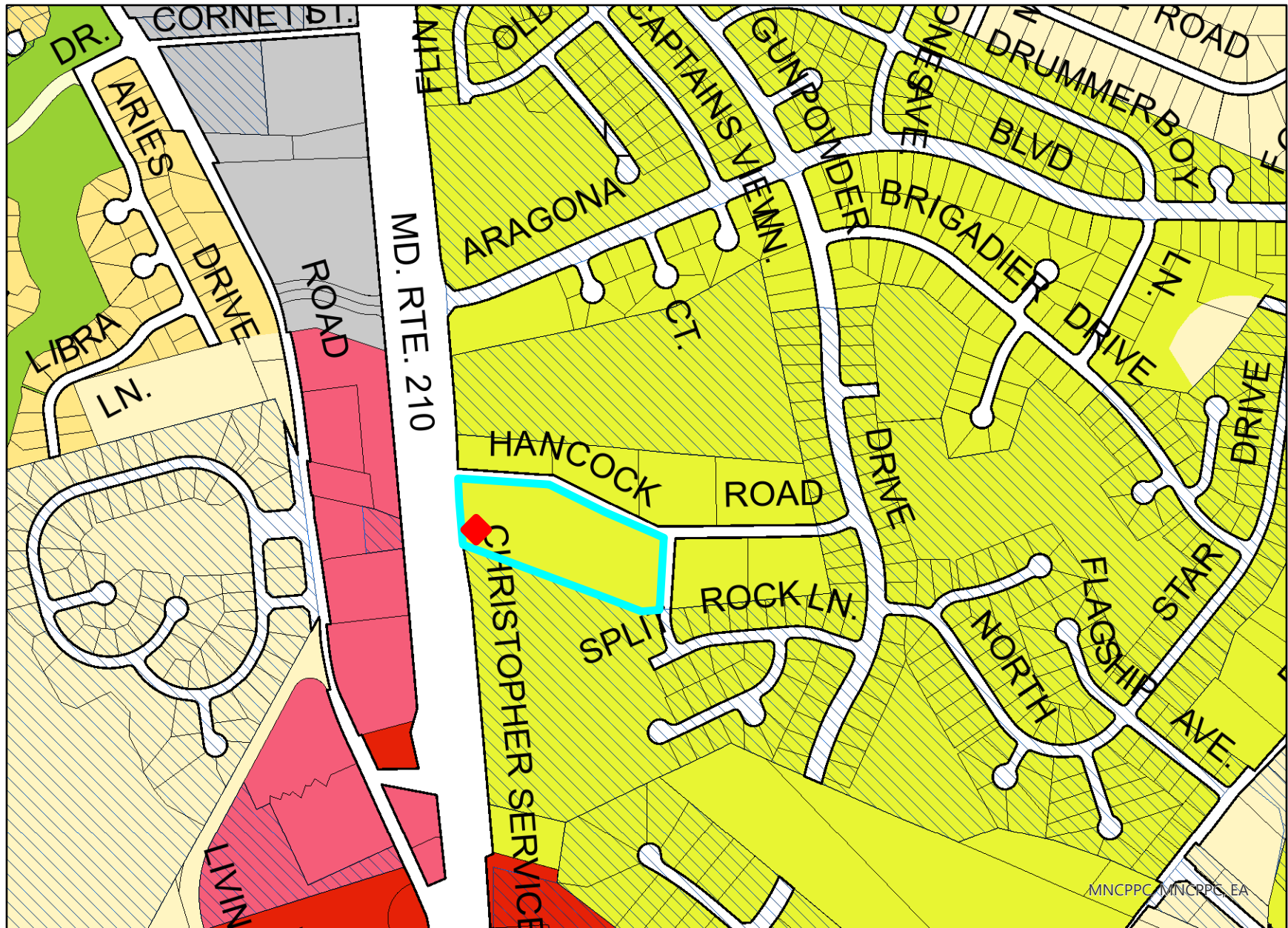



8.5X11_Landscape




MNCPPC/MNCRPS, EA

Property

Road Casings



Property




Development Activities

Tree Conservation Plan 2




Zoning

Zoning Line




Zoning


ROS




AG




AR




RE




RR




RSF-95




RSF-65




RSF-A




RMF-12




RMF-20



RMF-48



CN





- TAC-PD
- LTO-PD
- RTO-PD
- MU-PD
- IE-PD

Default
Property Base Fill