


Sites B & C FEMA FP




Legend for Sites B & C FEMA FP

Property

Road Casings




Property




Environmental


Stream Center and Drainage (2023)




Bulkhead




Dam




Drainage Connector




Floodwall




Headwall




Hidden Single Line Stream




Hidden Stream Poly Centerlines




Hidden Water Canal




Hidden Water Cooling Channel




Single Line Stream




Stream Poly Centerlines










Water Canal












Water Cooling Channel
Floodplain (FEMA - 2016)




- 1% Annual Chance Flood Hazard
- Regulatory Floodway
- Open Water
- 0.2% Annual Chance Flood Hazard
- Area with Reduced Risk Due to Levee
- Area of Minimal Flood Hazard
- Wetland of Special State Concern - Line (DNR)

Elevation

- Contour - 2 Ft (2023)
- 7101 (Index Contour)
- 7102 (Intermediate Contour)
- 7103 (Index Depression Contour)
- 7104 (Intermediate Depression Contour)
- 7105 (Index Hidden Contour)
- 7106 (Intermediate Hidden Contour)
- 7107 (Index Hidden Depression Contour)
- 7108 (Intermediate Hidden Depression Contour)

Zoning

- Chesapeake Bay Critical Area Overlay (2015)

Latest Imagery

- 2024 Color (Mar) - 3 inch Image RGB



Red: Band_1



Green: Band_2



Blue: Band_3

Default

Property Base Fill

