

# Legend for MDPR520

## Property

Road Casings



Property



## Easement

Environmental and Cultural (Platted)



Conservation



Floodplain



Landscape



Water Management

MALPF, HARPP and Rural Legacy



HARPP



MALPF



Rural Legacy

Miscellaneous (Platted)



Access



Construction



Lot Line



Negative

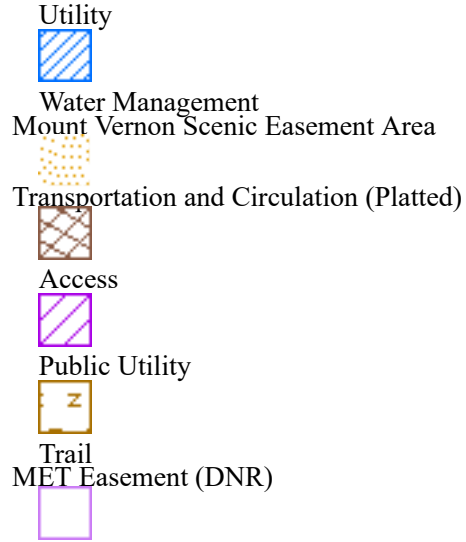


Signage



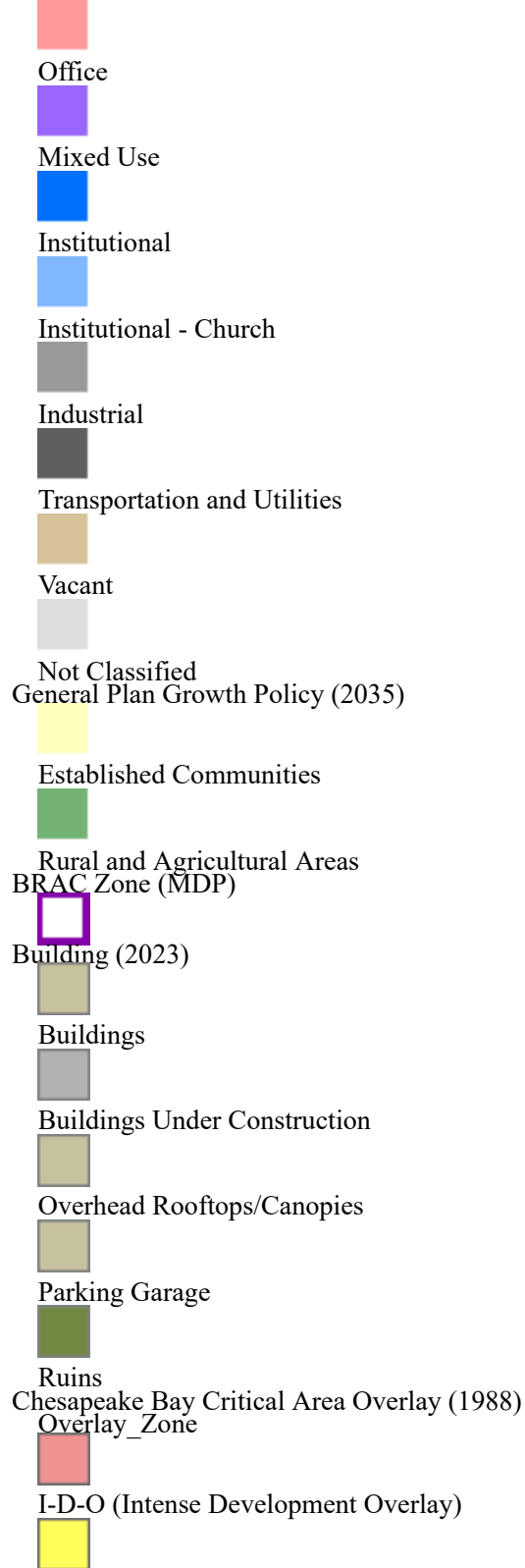
Trail

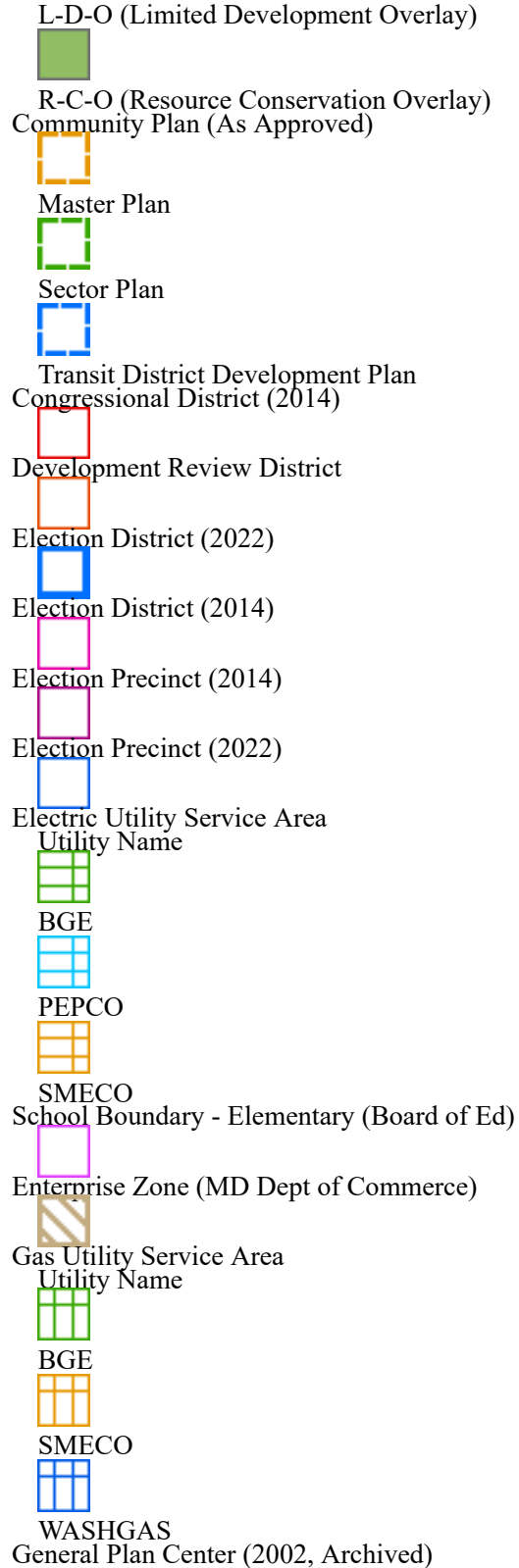




## Administrative









Parks and Open Space

School Boundary - High (Board of Ed)

Historically Underutilized Business Zone (SBA)

JB Andrews Land Use Control Area

Land Use Control Description

A LUC exists in this area

A LUC may exist on a portion of this property.

No LUC exists on this property

Legislative District (2022)

Legislative District (2014)

School Boundary - Middle (Board of Ed)

Municipal Boundary

Municipal Quarter Mile Buffer

Municipal Half Mile Buffer

Municipal One Mile Buffer

Opportunity Zone (IRS)

Place Name

Planning Area

Priority Funding Area (MDP)

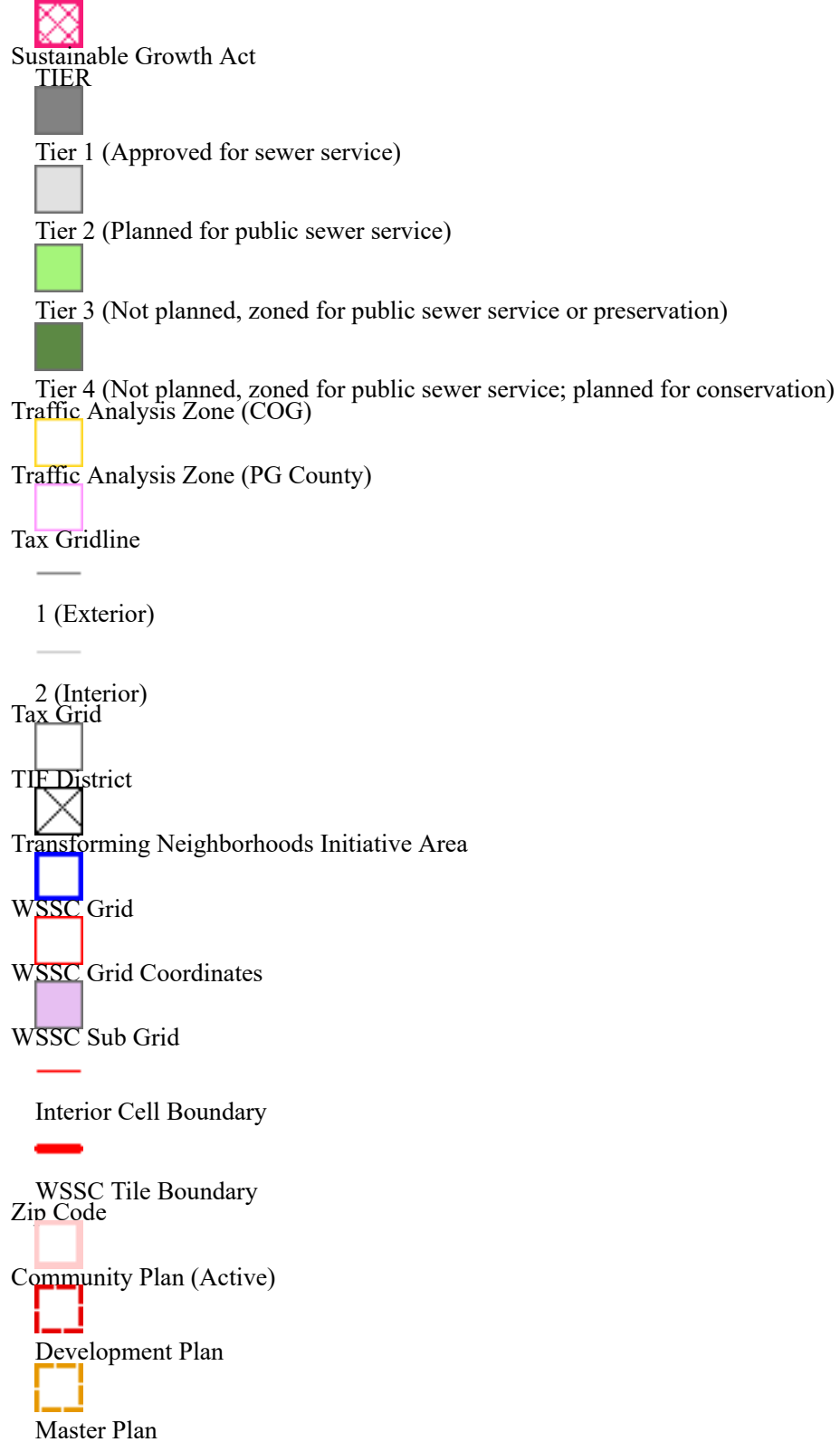
Priority Preservation Area

Public Land


Revitalization Tax Credit

Special Tax District

Sustainable Community (MDP)









N/A

**Default**

Property Base Fill

