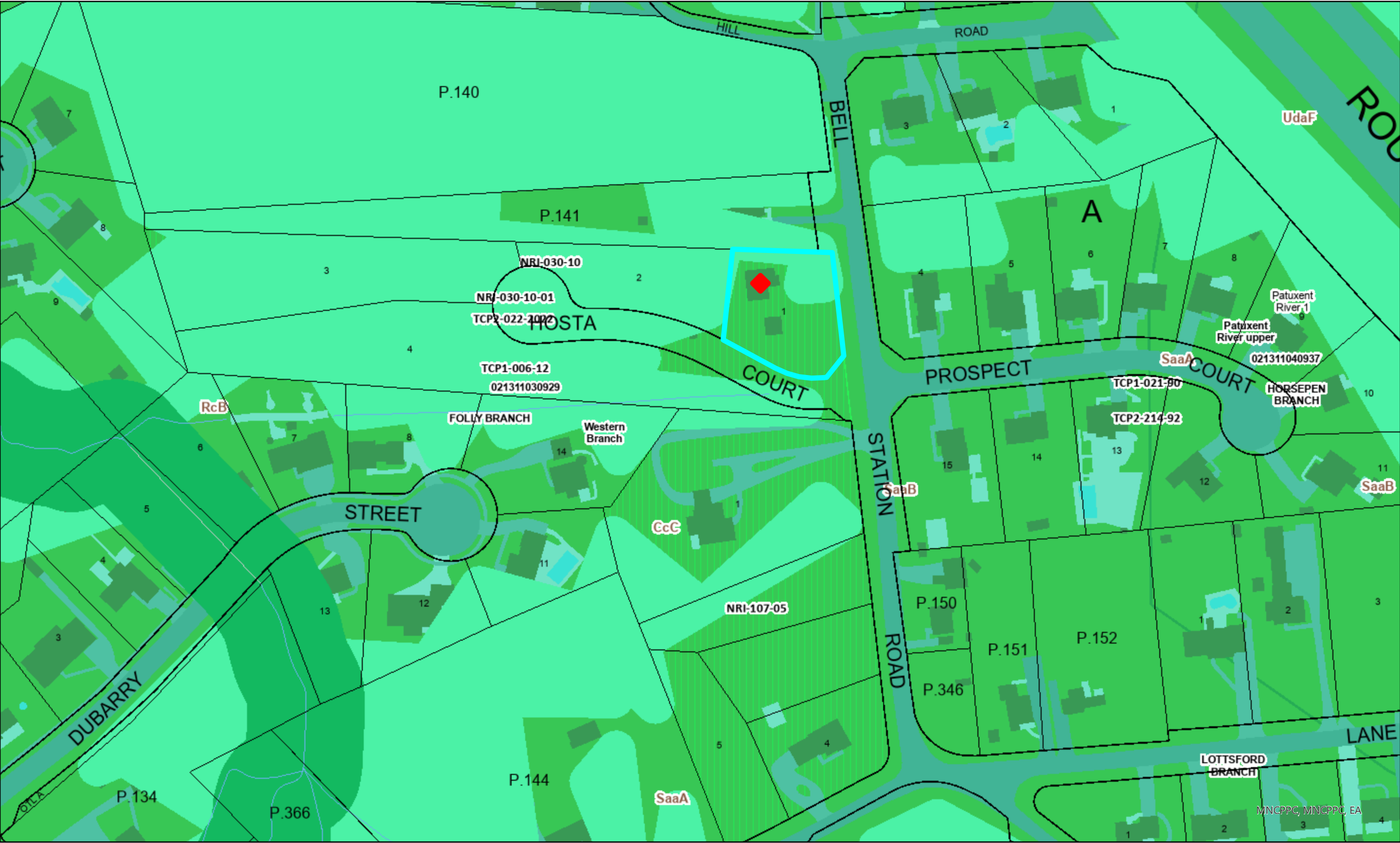


Environmental GIS



Legend for Environmental GIS

Property

Road Casings



Property



Environmental

Brownfield and Superfund Site (EPA)



BROWNFIELDS PROPERTY



SUPERFUND (NON-NPL)



SUPERFUND NPL

Stream Center and Drainage (2023)



Bulkhead



Dam



Drainage Connector



Floodwall



Headwall

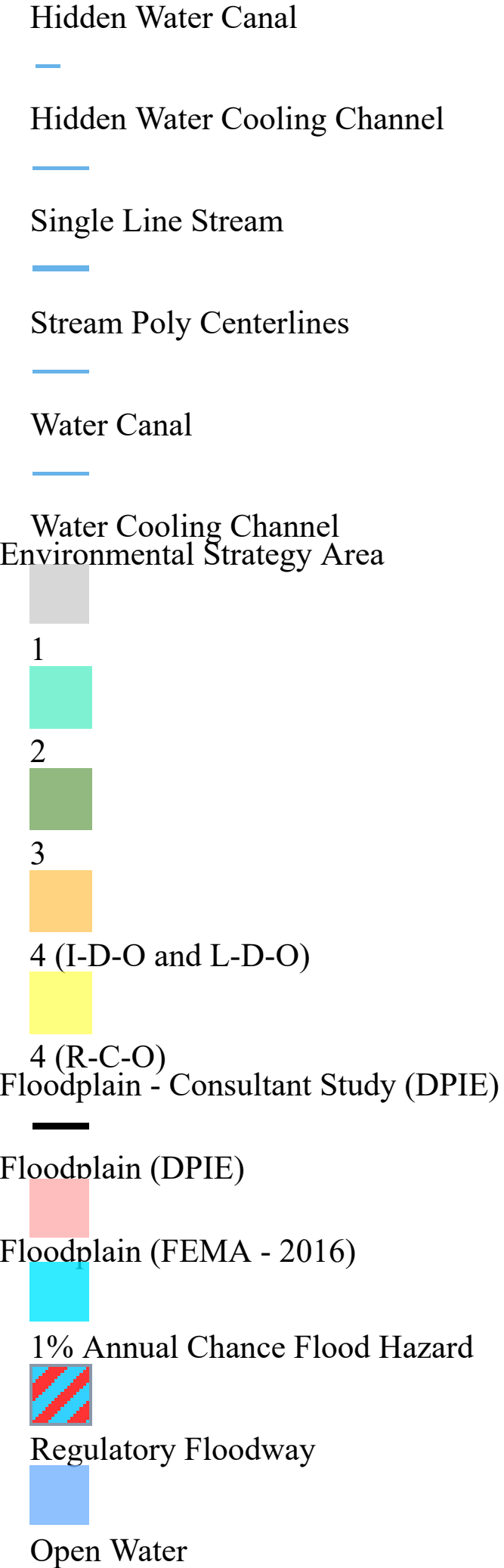


Hidden Single Line Stream



Hidden Stream Poly Centerlines





0.2% Annual Chance Flood Hazard
Area with Reduced Risk Due to Levee

Area of Minimal Flood Hazard
Green Infrastructure Plan (2017)

Regulated Area

Evaluation Area
Impervious Surface (2023)

Asphalt

Athletic

Bridge - Asphalt

Bridge - Concrete

Bridge - Paved

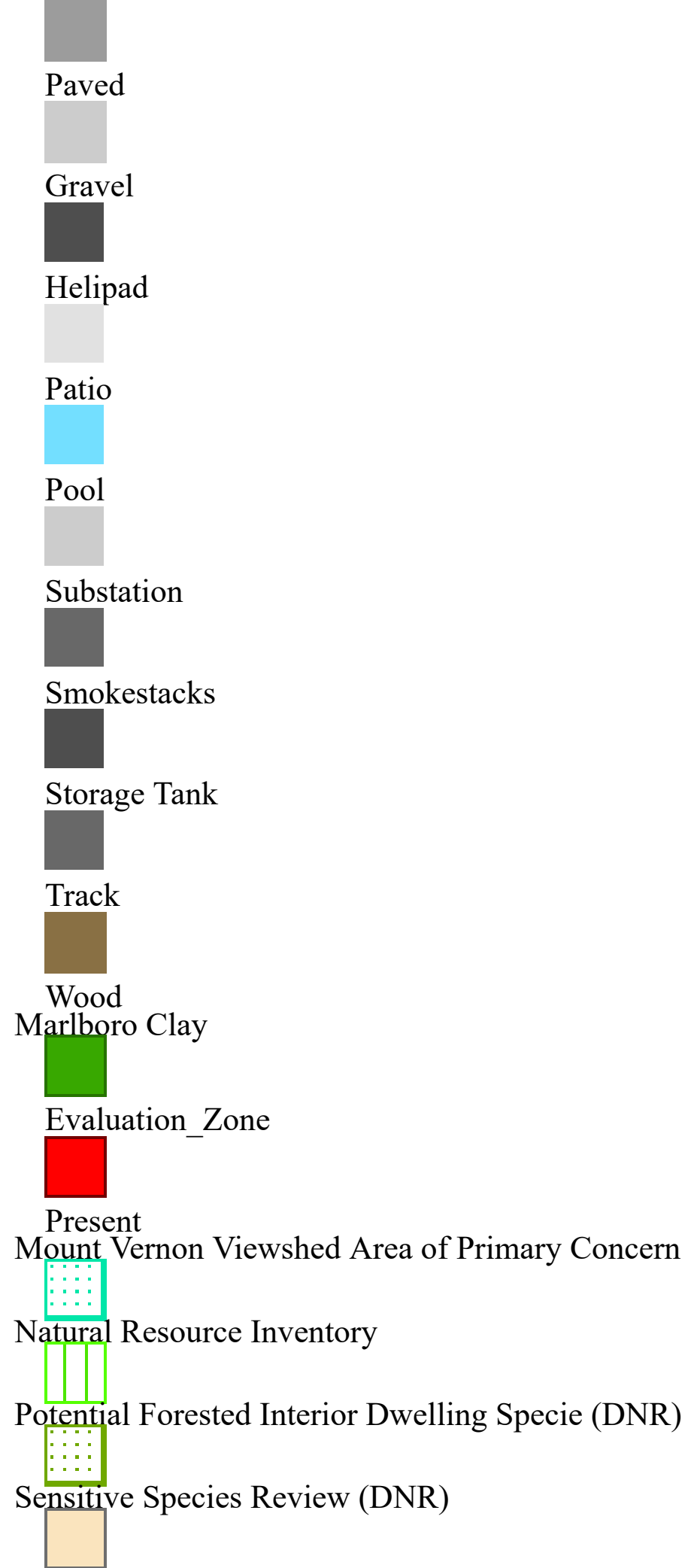
Bridge - Uncertain

Bridge - Wood

Buildings

Concrete

Dam



Stronghold Watershed (DNR)



COMBO_TIER

1; 2



Slope (2023)




Slopes between 15% and 25%

Slopes greater than 25%



Soil (NRCS)




Tier II Catchment (MDE)



Tier II Stream Segment (MDE)



Tree Canopy (2023)



Tree Conservation Plan 1



Tree Conservation Plan 2



Tree Conservation Plan Exempt



Watershed (DOE)

Watershed - 12 digit (DNR)



MDE8NAME



Anacostia River



Mattawoman Creek

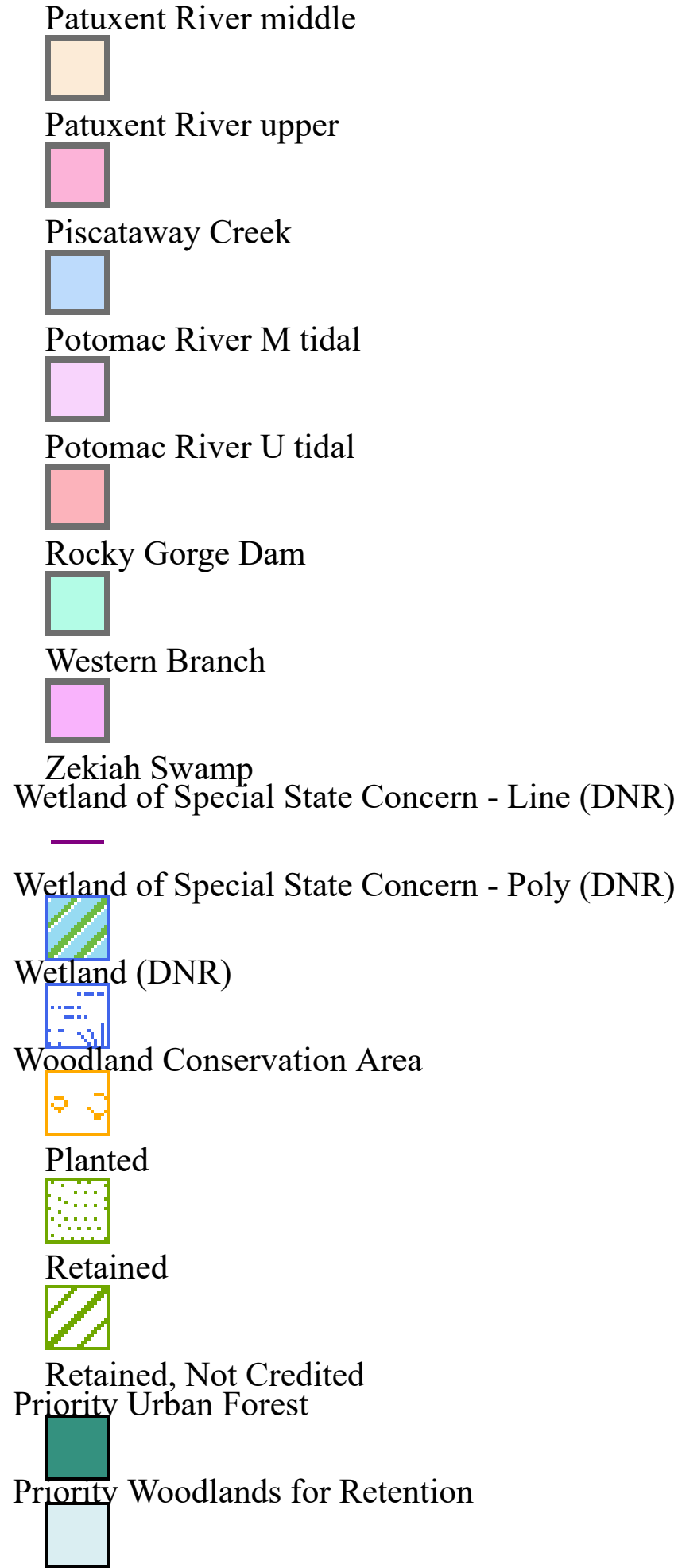


Oxon Creek



Patuxent River lower





Environmental and Cultural (Platted)



Conservation



Floodplain



Landscape



Water Management

MALPF, HARPP and Rural Legacy



HARPP



MALPF



Rural Legacy

Miscellaneous (Platted)



Access



Construction



Lot Line



Negative



Signage



Trail




Utility




Water Management


Mount Vernon Scenic Easement Area




Transportation and Circulation (Platted)



Access




Public Utility



Trail

MET Easement (DNR)



Default

Property Base Fill

