
















M-NCPPC, Prince George's Parks Department, MNCPPC, M-NCPPC, MNCPPC, EA


Legend for 2025570


Property
Road Casings

Property



Parks (M-NCPPC)
M-NCPPC Parks



Environmental
Floodplain (DPIE)

Impervious Surface (2023)

Asphalt

Athletic

Bridge - Asphalt

Bridge - Concrete

Bridge - Paved

Bridge - Uncertain

Bridge - Wood

Buildings



- 


Tree Canopy (2023)
- 


Tree Conservation Plan 1
- 


Tree Conservation Plan 2
- 


Elevation


- Contour - 2 Ft (2023)



- 7101 (Index Contour)



- 7102 (Intermediate Contour)



- 7103 (Index Depression Contour)


- 7104 (Intermediate Depression Contour)


- 7105 (Index Hidden Contour)


- 7106 (Intermediate Hidden Contour)


- 7107 (Index Hidden Depression Contour)


- 7108 (Intermediate Hidden Depression Contour)

Zoning

- Zoning


- ROS


- AG



TAC-C
TAC-E
LTO-C
LTO-E
RTO-L-C
RTO-L-E
RTO-H-C
RTO-H-E
RMH
LCD
LMXC
LMUTC
R-PD
NAC-PD
TAC-PD
LTO-PD



RTO-PD



MU-PD



IE-PD

Default

Property Base Fill

