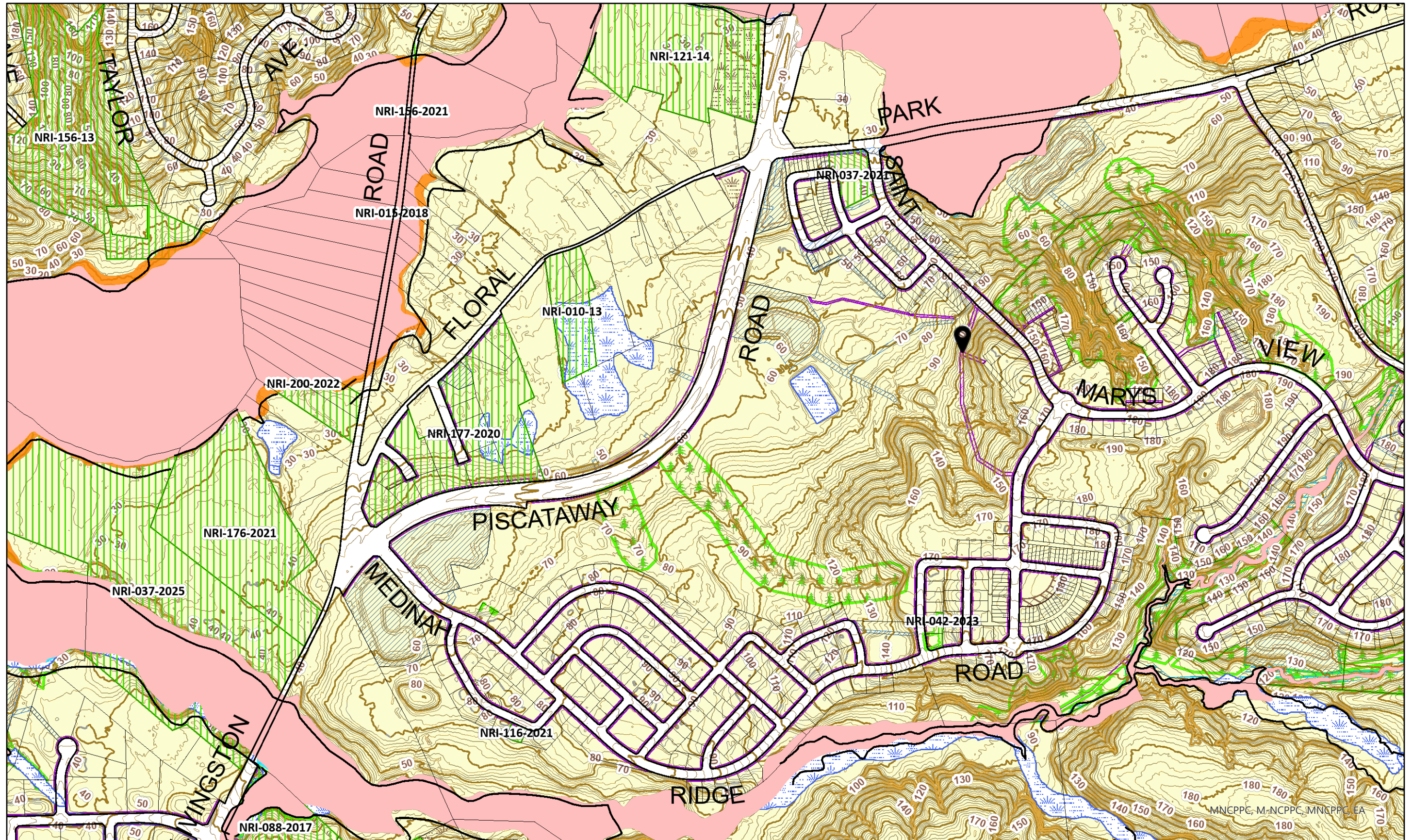


14200 LIVINGSTON RD



Legend for 14200 LIVINGSTON RD

Property

- Road Casings
- Property

Environmental

- Floodplain - Consultant Study (DPIE)
- Floodplain (DPIE)
- Floodplain (FEMA - 2016)
- 1% Annual Chance Flood Hazard
- Regulatory Floodway
- Open Water
- 0.2% Annual Chance Flood Hazard
- Area with Reduced Risk Due to Levee

- Area of Minimal Flood Hazard
- Natural Resource Inventory
- Wetland (DNR)

Elevation

- Contour - 2 Ft (2023)

7101 (Index Contour)



7102 (Intermediate Contour)



7103 (Index Depression Contour)



7104 (Intermediate Depression Contour)



7105 (Index Hidden Contour)



7106 (Intermediate Hidden Contour)



7107 (Index Hidden Depression Contour)



7108 (Intermediate Hidden Depression Contour)

Easement

Environmental and Cultural (Platted)



Conservation



Floodplain



Landscape



Water Management

MALPF, HARPP and Rural Legacy


















HARPP



MALPF



Rural Legacy

- Miscellaneous (Platted)

- Access

- Construction

- Lot Line

- Negative

- Signage

- Trail

- Utility

- Water Management

- Mount Vernon Scenic Easement Area

- Transportation and Circulation (Platted)

- Access

- Public Utility

- Trail

- MET Easement (DNR)

- Default**
Property Base Fill
