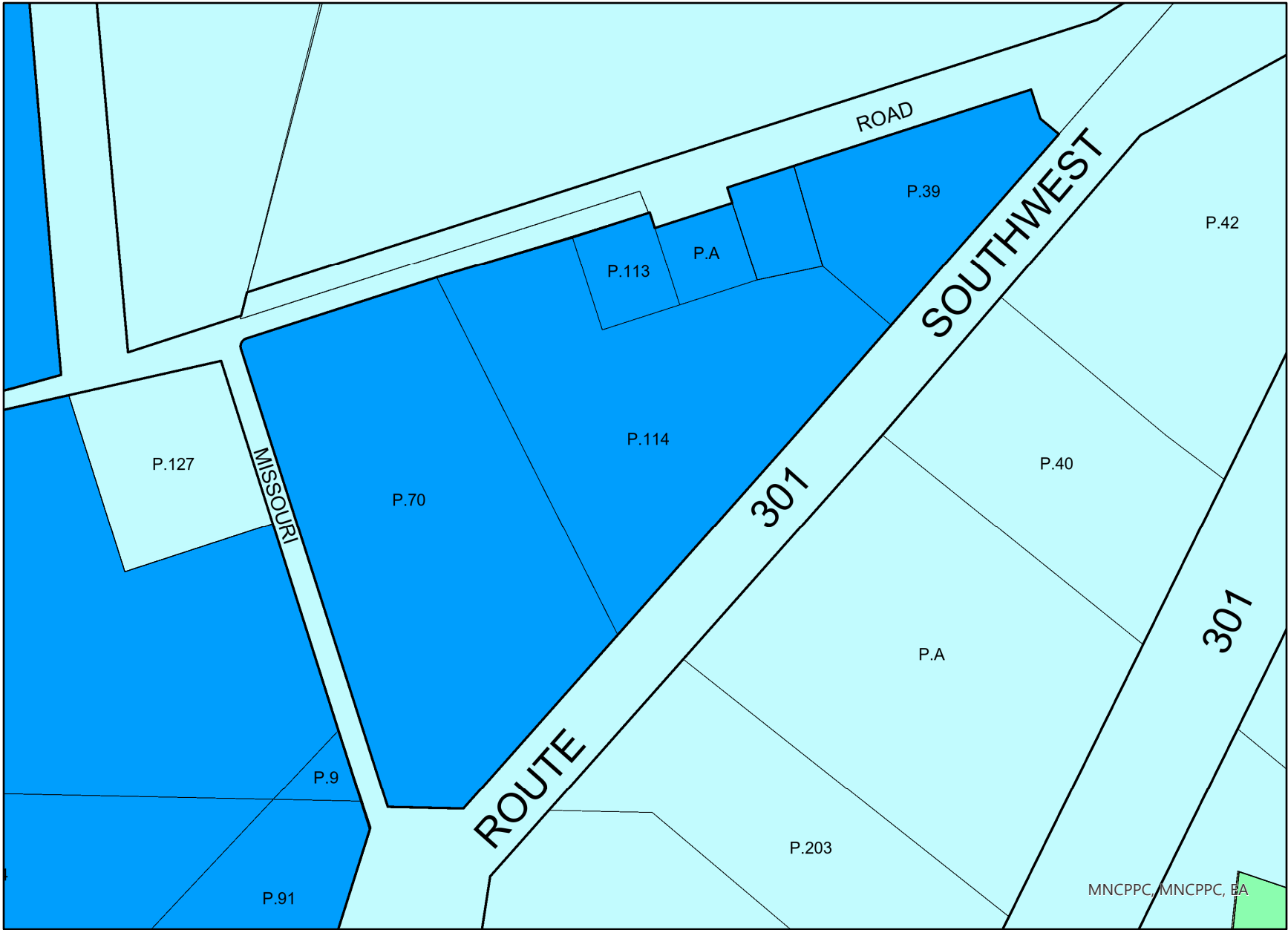



Electric & Gas Utility Service Map




# Legend for Electric & Gas Utility Service Map

**Property**

Road Casings




Property




**Sewer and Water**

Water Category (DPIE)


W-3 Community System




W-4 Community System Adequate for Development Planning




W-5 Future Community System




W-6 Individual System




W-6P Private, Shared or Community System




Sewer Category (DPIE)




S-3 Community System




S-4 Community System Adequate for Development Planning



S-5 Future Community System



S-6 Individual System



S-6P Private, Shared or Community System

**Default**

Property Base Fill

