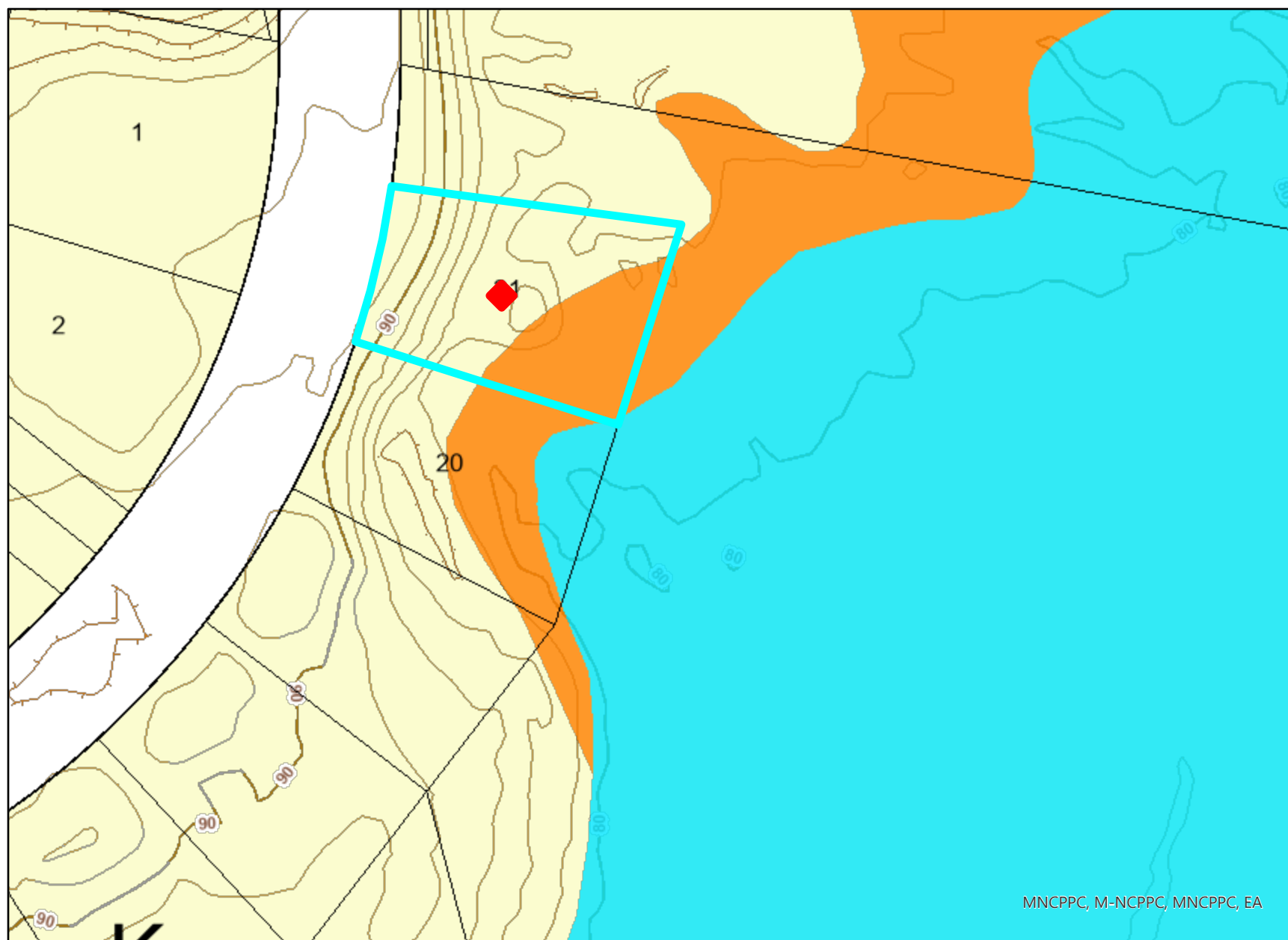



# FP FEMA




# Legend for FP FEMA

**Property**

Road Casings




Property




**Environmental**


Floodplain (FEMA - 2016)




1% Annual Chance Flood Hazard




Regulatory Floodway




Open Water




0.2% Annual Chance Flood Hazard



Area with Reduced Risk Due to Levee




Area of Minimal Flood Hazard




**Elevation**


Contour - 2 Ft (2023)




7101 (Index Contour)




7102 (Intermediate Contour)




7103 (Index Depression Contour)




7104 (Intermediate Depression Contour)




7105 (Index Hidden Contour)



7106 (Intermediate Hidden Contour)



7107 (Index Hidden Depression Contour)



7108 (Intermediate Hidden Depression Contour)

**Default**

Property Base Fill

