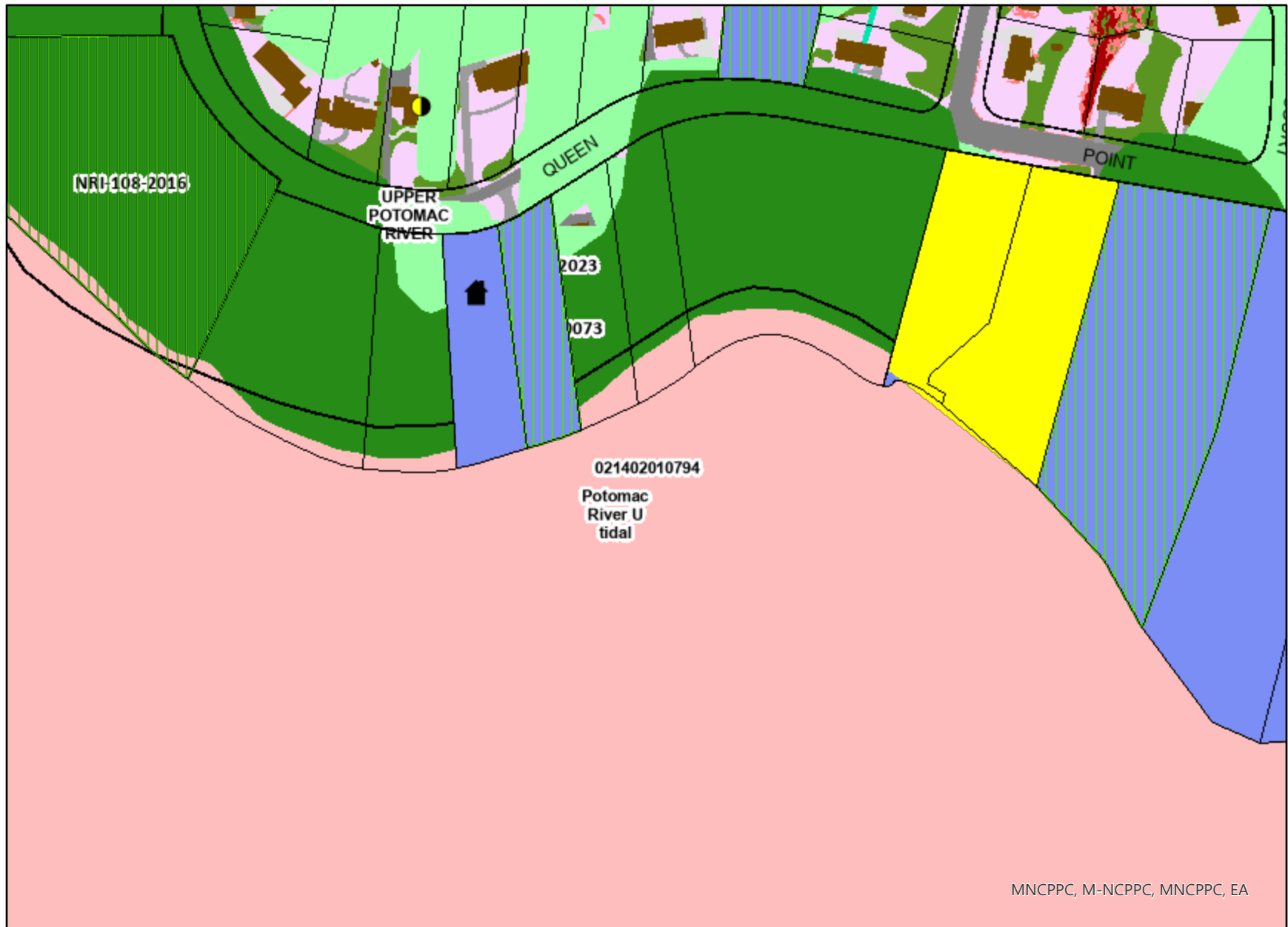


9901 Indian Queen



Legend for 9901 Indian Queen

Property

Road Casings



Property



MOMENTUM Permits (DPIE)

Residential, Alteration



Residential, New Single Family



Development Activities

Final Plat of Subdivision



Natural Resource Inventory



Chesapeake Bay Critical Area Conservation Plan



Environmental

Floodplain - Consultant Study (DPIE)



Floodplain (DPIE)



Floodplain (FEMA - 2016)



1% Annual Chance Flood Hazard



Regulatory Floodway



Open Water




0.2% Annual Chance Flood Hazard

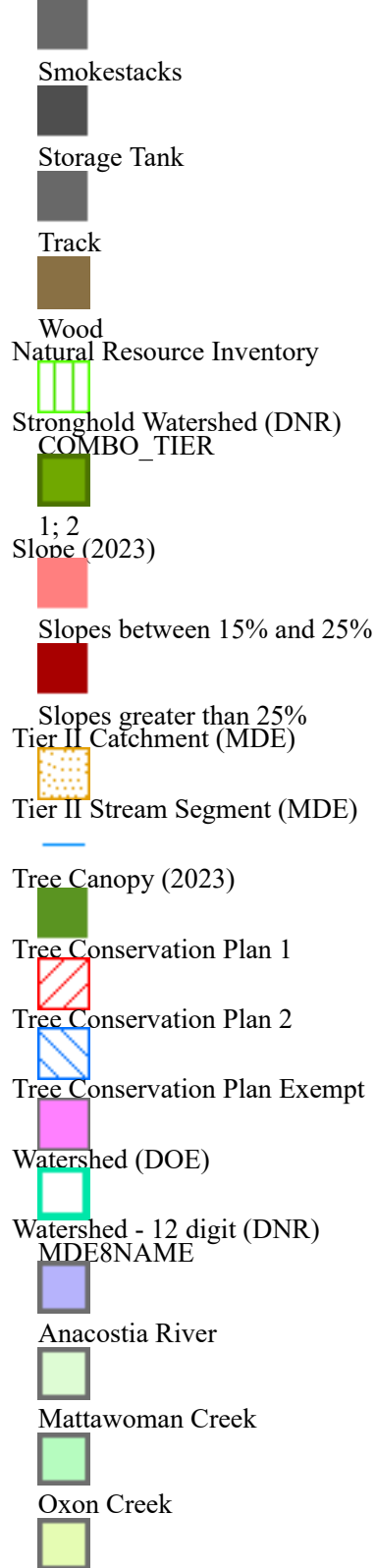


Area with Reduced Risk Due to Levee



Area of Minimal Flood Hazard
Green Infrastructure Plan (2017)





- Patuxent River lower
 - Patuxent River middle
 - Patuxent River upper
 - Piscataway Creek
 - Potomac River M tidal
 - Potomac River U tidal
 - Rocky Gorge Dam
 - Western Branch
 - Zekiah Swamp
 - Wetland of Special State Concern - Line (DNR)
 - Wetland of Special State Concern - Poly (DNR)
 - Wetland (DNR)
 - Woodland Conservation Area
 - Planted
 - Retained
 - Retained, Not Credited
 - Priority Woodlands for Retention
- Zoning**
- Chesapeake Bay Critical Area Overlay (2015)

Latest Imagery

2025 Color (Mar) - 3 Inch
Image
RGB

Data provided by Prince George's County Planning Department - 5



Red: Band_1



Green: Band_2



Blue: Band_3

Default

Property Base Fill

