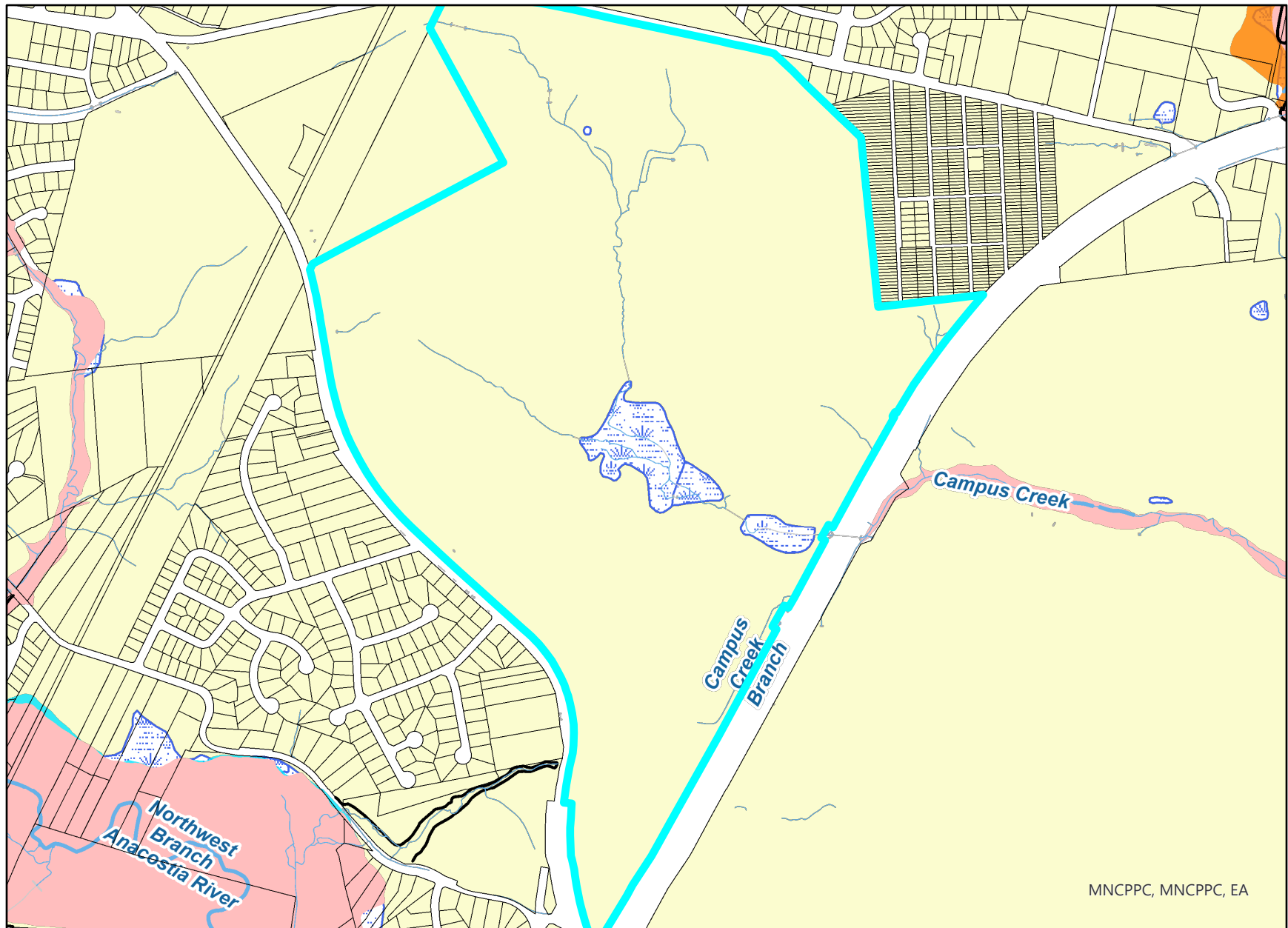



Wetlands and Floodplain



Legend for Wetlands and Floodplain


Property

Property




Environmental


Stream Center and Drainage (2023)




Bulkhead




Dam




Drainage Connector




Floodwall




Headwall




Hidden Single Line Stream




Hidden Stream Poly Centerlines




Hidden Water Canal




Hidden Water Cooling Channel




Single Line Stream



Stream Poly Centerlines




Water Canal




Water Cooling Channel

Floodplain - Consultant Study (DPIE)



Floodplain (DPIE)



Floodplain (FEMA - 2016)

1% Annual Chance Flood Hazard



Regulatory Floodway



Open Water



0.2% Annual Chance Flood Hazard



Area with Reduced Risk Due to Levee

Area of Minimal Flood Hazard

Wetland (DNR)



Default

Property Base Fill

