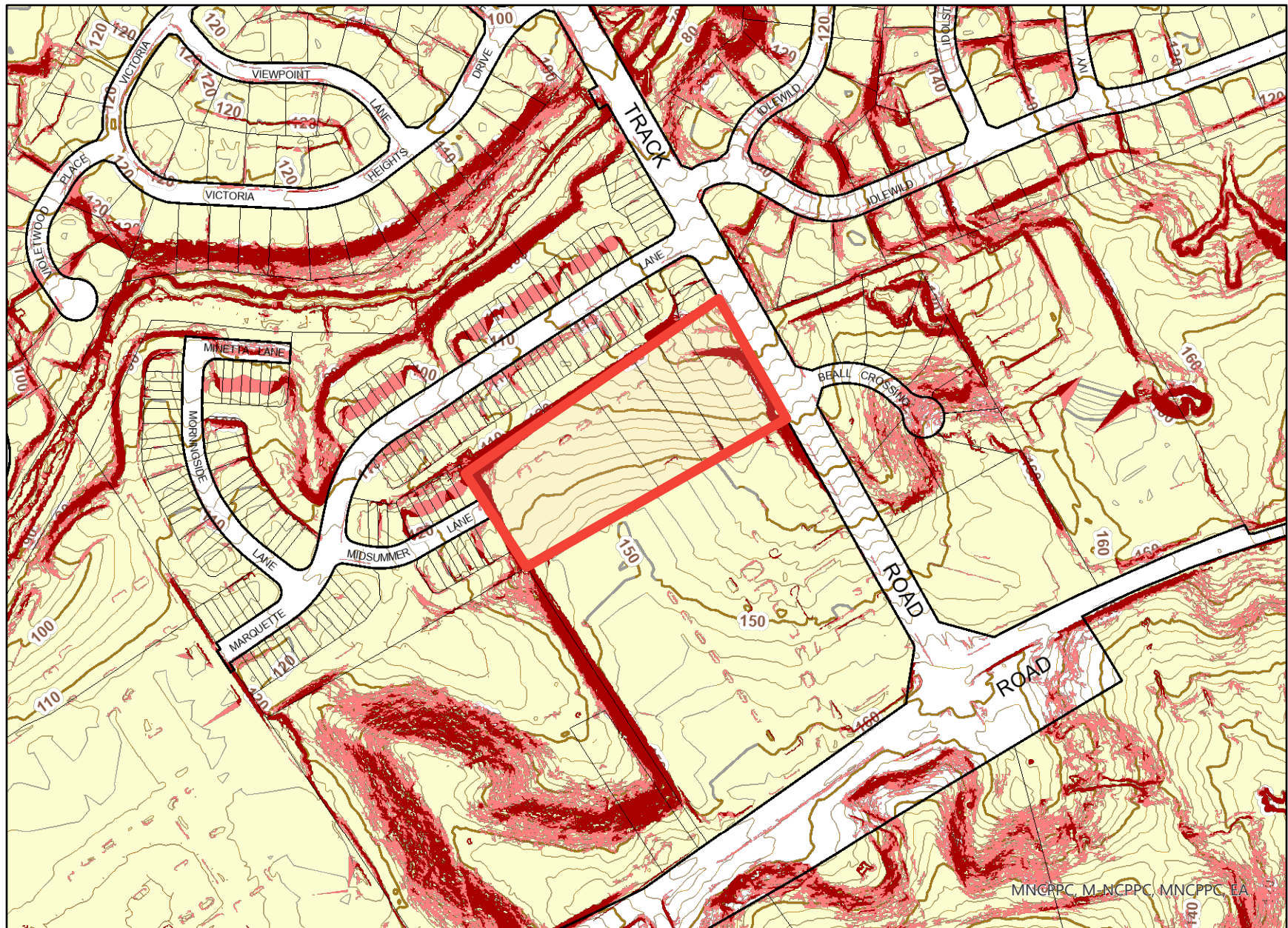



# Site Map




# Legend for Site Map

**Property**

Road Casings




Property




**Environmental**

Slope (2023)




Slopes between 15% and 25%




Slopes greater than 25%

**Elevation**


Contour - 2 Ft (2023)




7101 (Index Contour)




7102 (Intermediate Contour)




7103 (Index Depression Contour)




7104 (Intermediate Depression Contour)




7105 (Index Hidden Contour)



7106 (Intermediate Hidden Contour)



7107 (Index Hidden Depression Contour)



7108 (Intermediate Hidden Depression Contour)

**Default**

Property Base Fill

