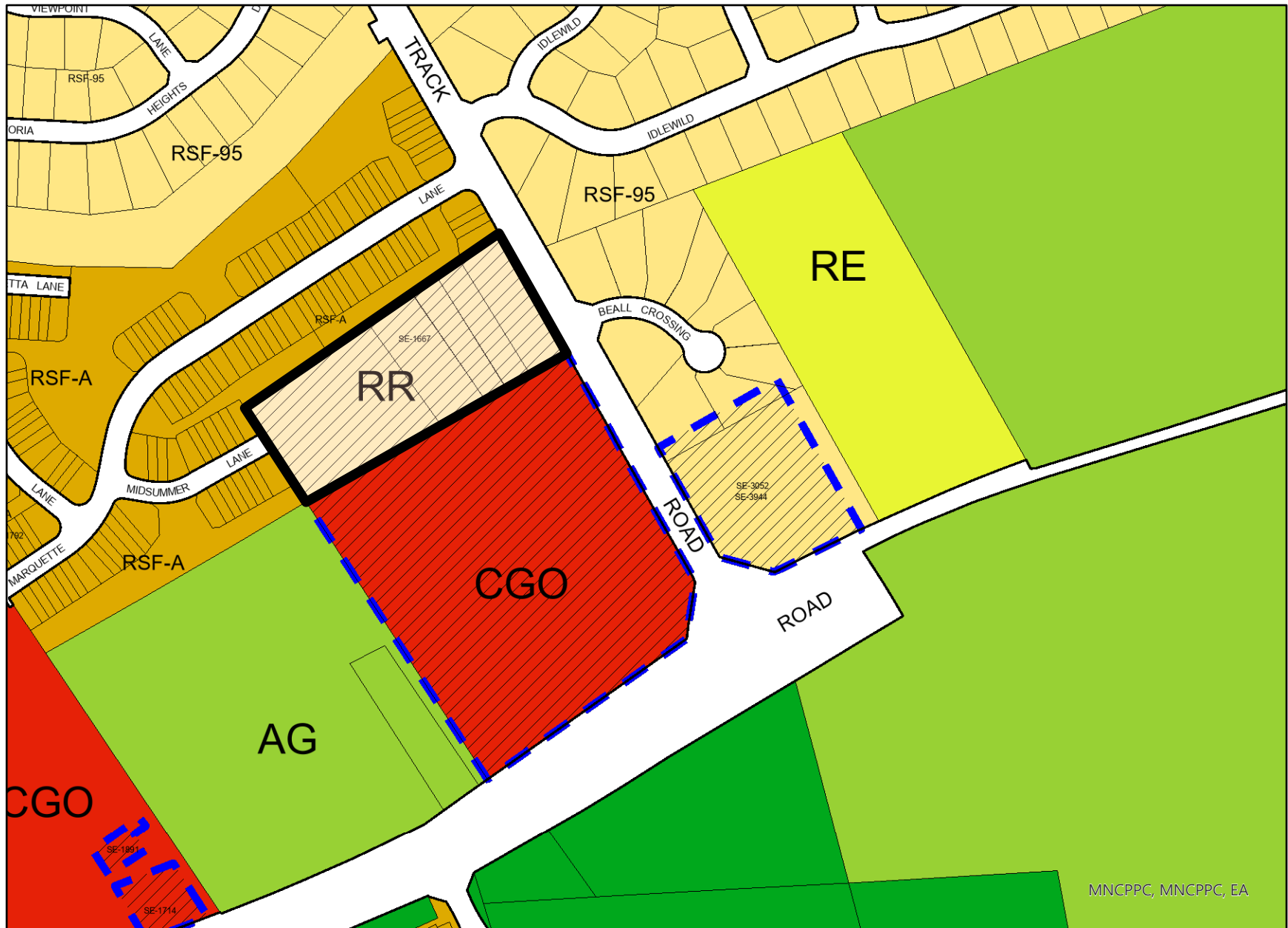





Current Zoning Map




Legend for Current Zoning Map

Property

Road Casings




Property




Zoning


Zoning Beltway Region




Aviation Policy Areas




1




2




3M; 3S




4




5




6




Chesapeake Bay Critical Area Overlay (2015)




Military Installation Overlay - Height




Military Installation Overlay - Noise




High Noise Intensity Zone




Noise Intensity Zone




Military Installation Overlay - Safety



Accident Potential Zone 1



Accident Potential Zone 2



Clear Zone

Neighborhood Conservation Overlay

Prior Special Exception

Special Exception

Zoning Line

Zoning

ROS

AG

AR

RE

RR

RSF-95

RSF-65

RSF-A

RMF-12

RMF-20

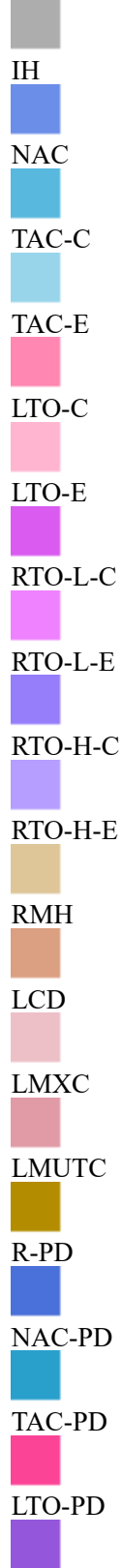
RMF-48

CN

CS

CGO

IE



RTO-PD
MU-PD
IE-PD

Default
Property Base Fill