


3700 block of Marlborough Way




Legend for 3700 block of Marlborough Way

Property

Road Casings




Property




Parks (M-NCPPC)

M-NCPPC Parks




Environmental


Floodplain (DPIE)




Floodplain (FEMA - 2016)




1% Annual Chance Flood Hazard




Regulatory Floodway




Open Water



0.2% Annual Chance Flood Hazard




Area with Reduced Risk Due to Levee




Elevation


Contour - 2 Ft (2023)




7101 (Index Contour)




7102 (Intermediate Contour)



7103 (Index Depression Contour)



7104 (Intermediate Depression Contour)



- 7105 (Index Hidden Contour)
- 7106 (Intermediate Hidden Contour)
- 7107 (Index Hidden Depression Contour)
- 7108 (Intermediate Hidden Depression Contour)

Latest Imagery

2025 Color (Mar) - 3 Inch

Image
RGB



Red: Band_1



Green: Band_2



Blue: Band_3

Default

Property Base Fill

