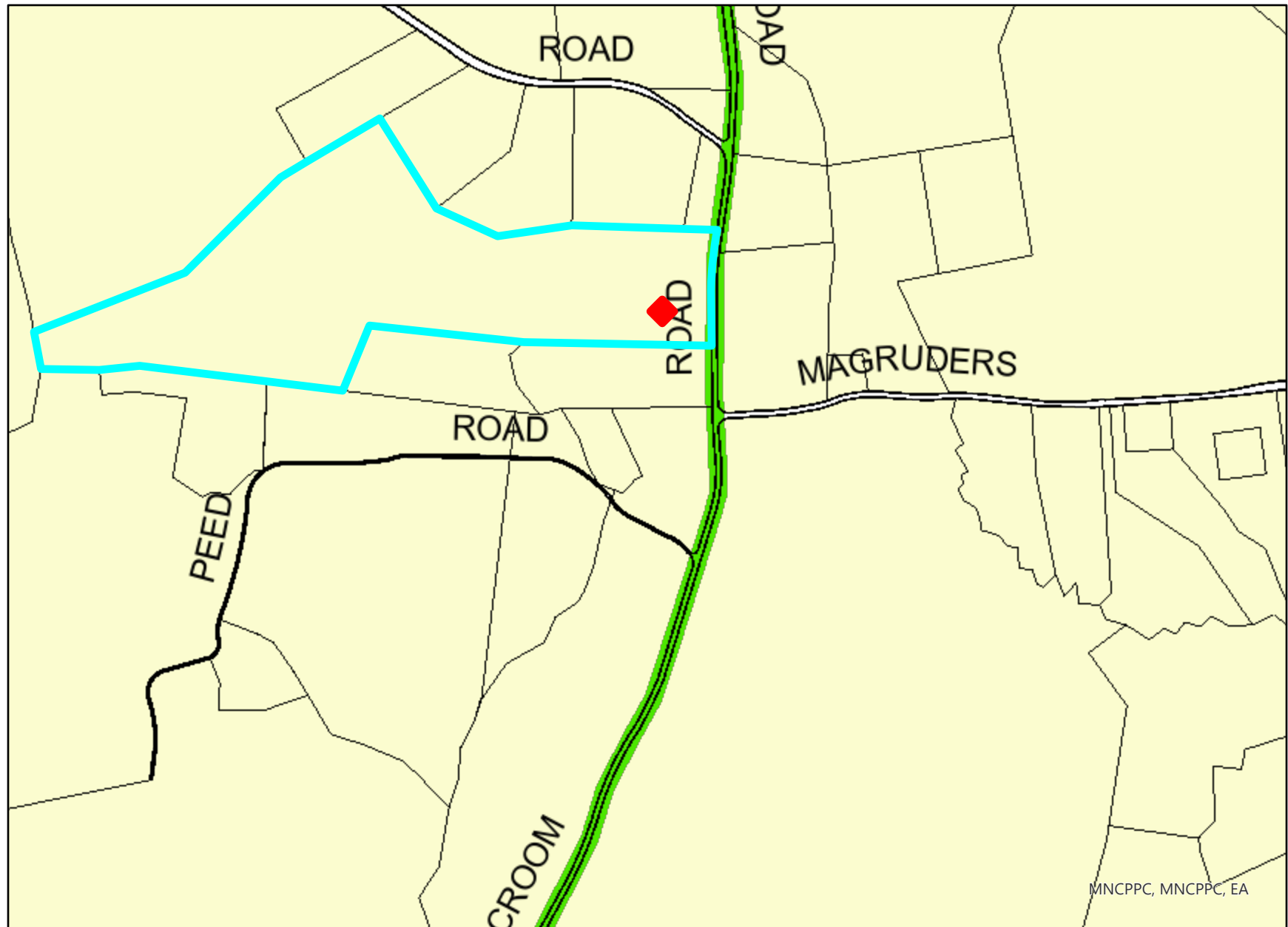



# 8.5X11\_Landscape




MNCPPC, MNCPPC, EA

**Property**

Road Casings



Property



**Transportation**

Master Plan Right-of-Way



Arterial



Collector



Expressway



Freeway



Industrial



Major Collector



Primary



Secondary



Urban Center

**Environmental**

Sensitive Species Review (DNR)



**Default**

Property Base Fill

