

Lake Arbor



Legend for Lake Arbor

Property

Road Casings



Property



Environmental

Floodplain (DPIE)



Easement

Environmental and Cultural (Platted)



Conservation



Floodplain



Landscape



Water Management

MALPF, HARPP and Rural Legacy



HARPP



MALPF



Rural Legacy


Miscellaneous (Platted)





Access





Construction


- 


Lot Line
- 


Negative
- 


Signage
- 


Trail
- 


Utility
- 

Water Management
- 

Mount Vernon Scenic Easement Area
- 

Transportation and Circulation (Platted)
- 

Access
- 

Public Utility
- 

Trail
MET Easement (DNR)

Latest Imagery

2025 Color (Mar) - 3 Inch
Image
RGB



Red: Band_1



Green: Band_2



Blue: Band_3

Default
Property Base Fill

