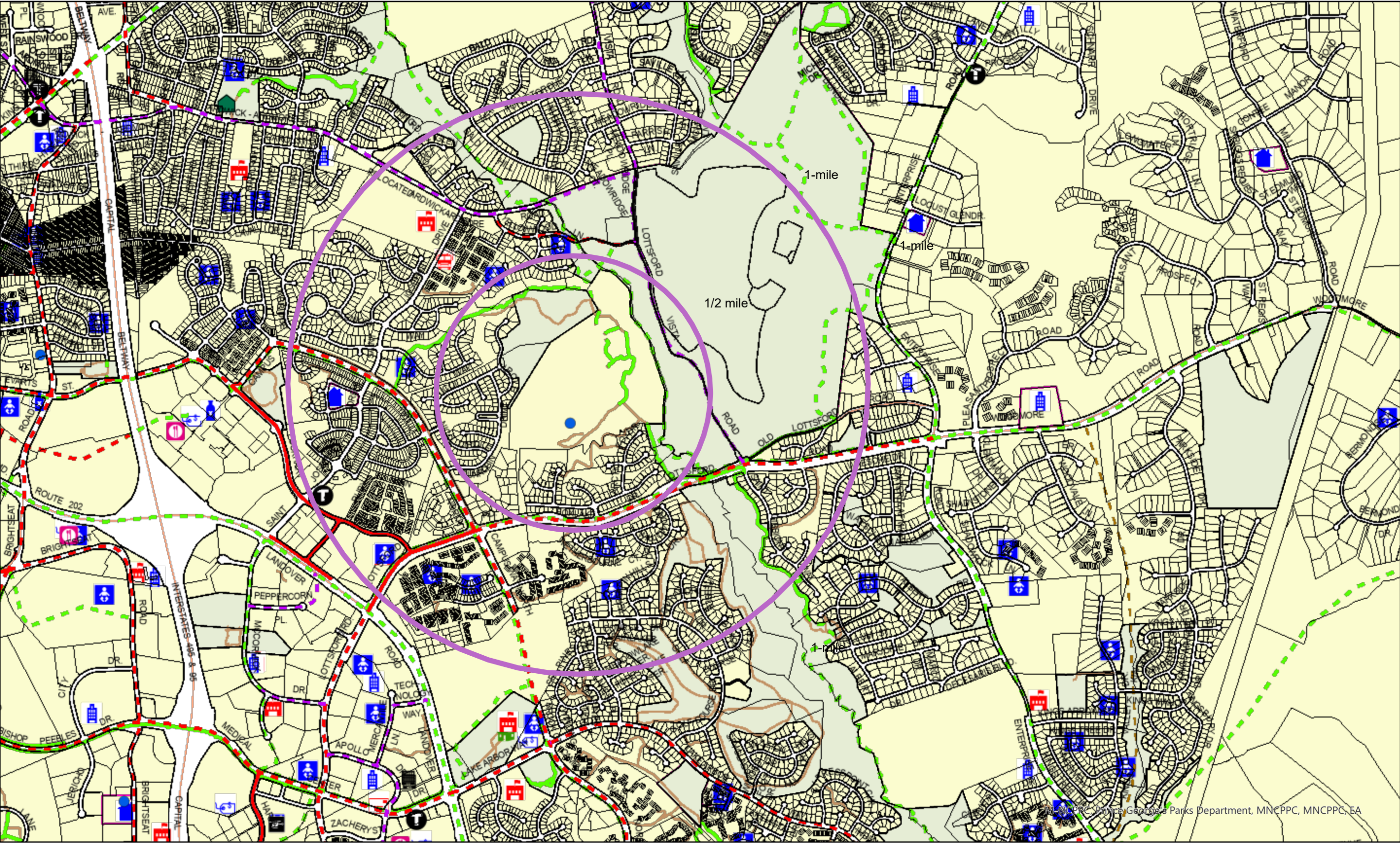


11x17 Landscape



Property

Road Casings

Property

Transportation

Master Plan Pedestrian and Bike Facility

Park Traills and Shared Use Paths

Park Trails and Shared Use Paths, Planned

Bicycle Lanes

Bicycle Lanes, Planned

Shared Lanes

Shared Lanes, Planned

Walking and Equestrian Trails

Walking and Equestrian Trails, Planned


















Water Trails

Water Trail, Planned

Points of Interest

Convenience Stores

Tobacco Shops

- Storage Facilities
- Cannabis Dispensary
- Healthy Food Retailers
- Airports
- Airport
- Heliport
- Day Care Centers
- Fire Stations
- Hospitals
- Libraries
- Liquor Stores
- Senior Housing
- Pawn Shops
- Police Stations
- Post Offices
- Religious Institutions
- Schools



Shopping Centers



Train Stations



Existing



Under Construction

**Parks (M-NCPPC)**

Community Center



Park Building



Trails



M-NCPPC Parks



Park Communities



**Historic**

Historic Sites and Resources (HAWP Required)



Historic Resources



Historic Site

Historic District PG County (HAWP Required)



Historic District National Register (HAWP Not Required)



Historic Sites Environmental Settings (HAWP Required)



**Default**

Property Base Fill

