

Fairland_PGAtlas



MNCPPG, M-NCPPG, MNCPPG, EA

Legend for Fairland_PGAtlas

Property

Road Casings



Property



Environmental

Stream Center and Drainage (2023)



Bulkhead



Dam



Drainage Connector



Floodwall



Headwall



Hidden Single Line Stream



Hidden Stream Poly Centerlines



Hidden Water Canal



Hidden Water Cooling Channel



Single Line Stream



Stream Poly Centerlines




Water Canal





Water Cooling Channel
Floodplain (DPIE)





Floodplain (FEMA - 2016)

 1% Annual Chance Flood Hazard


 Regulatory Floodway


 Open Water


 0.2% Annual Chance Flood Hazard


 Area with Reduced Risk Due to Levee

 Area of Minimal Flood Hazard
Potential Forested Interior Dwelling Specie (DNR)

 Tree Canopy (2023)


 Wetland of Special State Concern - Line (DNR)

 Wetland (DNR)

 Woodland Conservation Area

 Planted

 Retained

 Retained, Not Credited

Latest Imagery

2025 Color (Mar) - 3 Inch
Image

RGB



Red: Band_1



Green: Band_2



Blue: Band_3

Default

Property Base Fill

