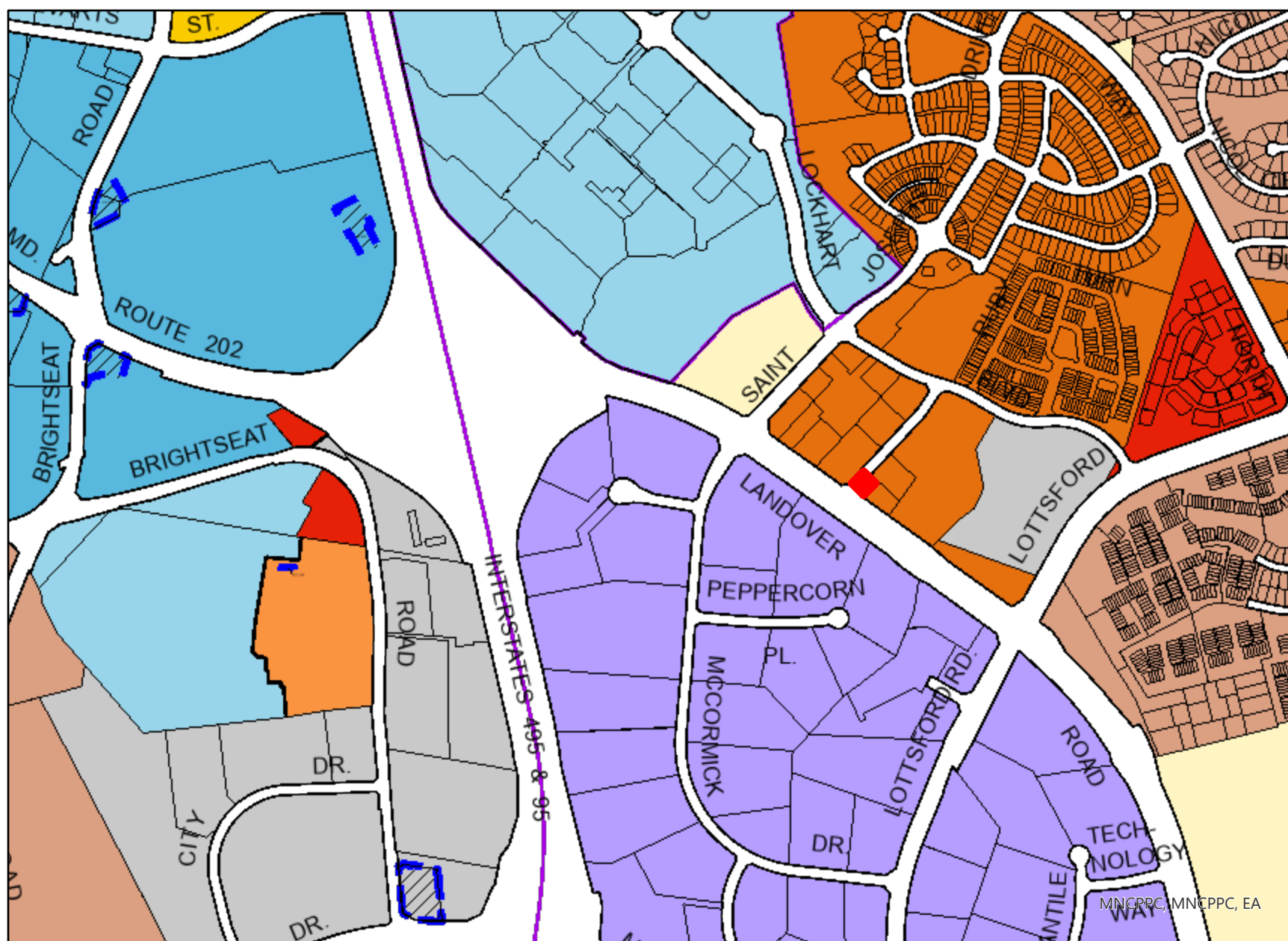



8.5X11_Landscape




Property

Road Casings




Property




Zoning

Zoning Beltway Region




Aviation Policy Areas


1




2




3M; 3S




4




5




6




Chesapeake Bay Critical Area Overlay (2015)




Military Installation Overlay - Height




Military Installation Overlay - Noise




High Noise Intensity Zone




Noise Intensity Zone




Military Installation Overlay - Safety




Accident Potential Zone 1




Accident Potential Zone 2



Clear Zone



Neighborhood Conservation Overlay



Prior Special Exception

Special Exception

Zoning Line

Zoning

ROS

AG

AR

RE

RR

RSF-95

RSF-65

RSF-A

RMF-12

RMF-20

RMF-48

CN

CS

CGO

IE





MU-PD



IE-PD

Default

Property Base Fill

