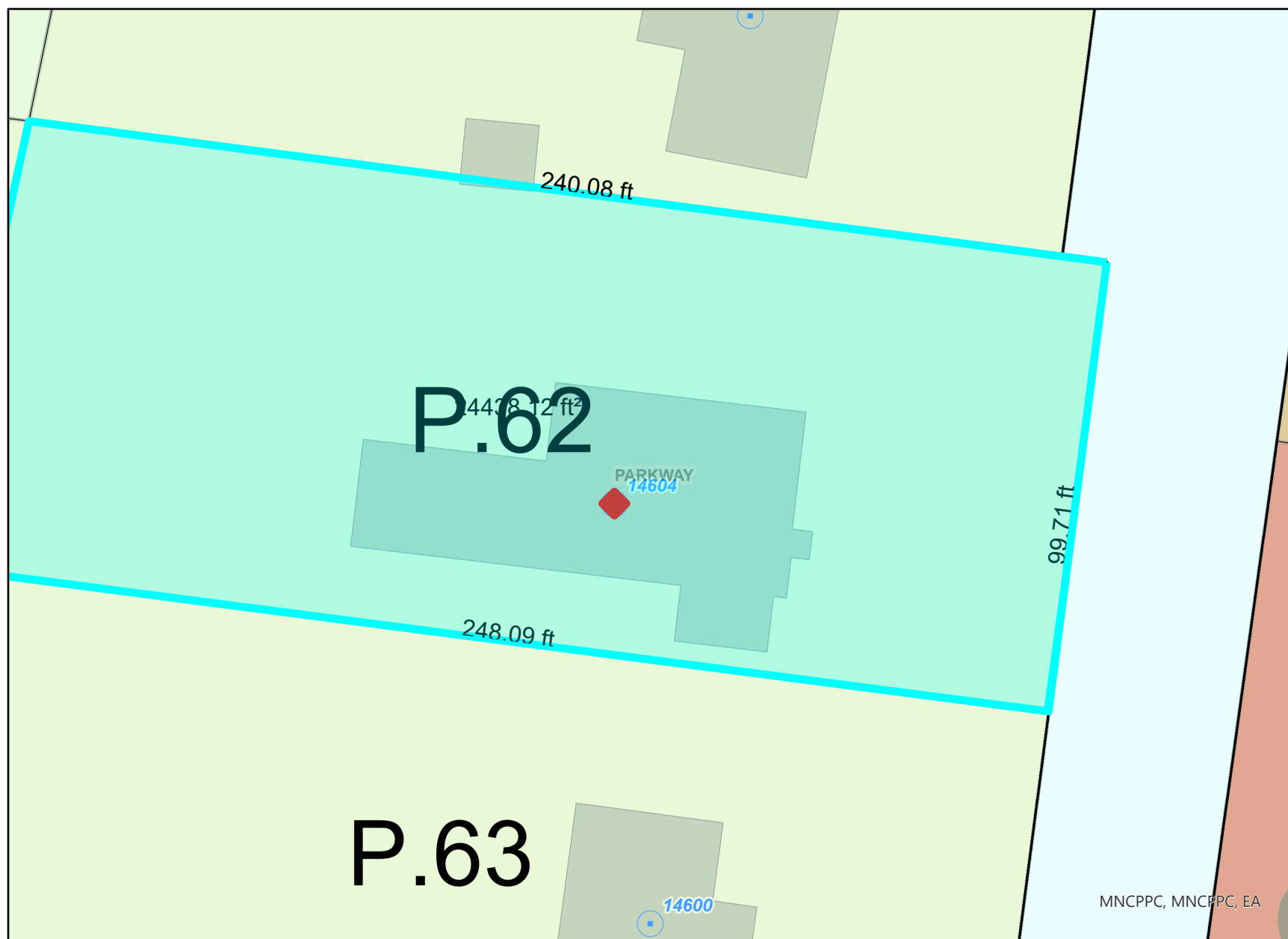
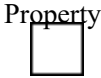




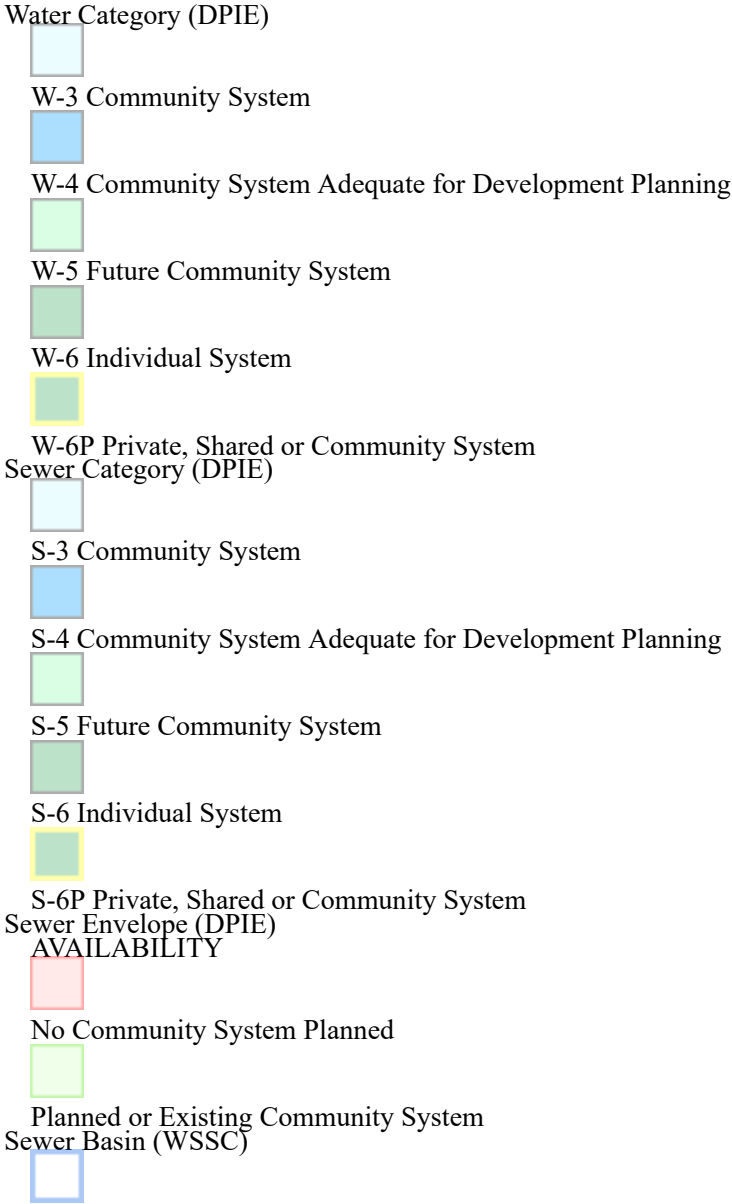
8.5X11_Landscape



Property
Road Casings



Sewer and Water

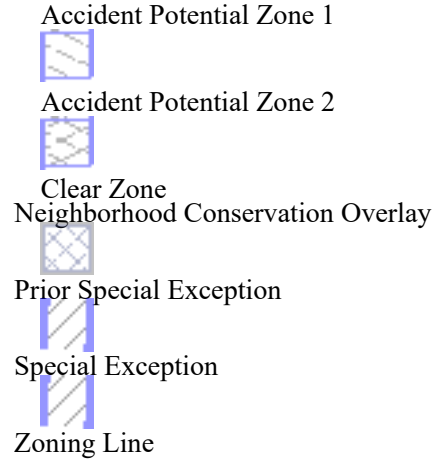


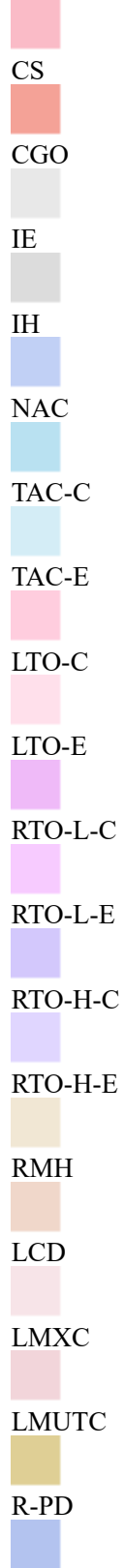
Administrative
Address Point

- Building (2023)
- Buildings
- Buildings Under Construction
- Overhead Rooftops/Canopies
- Parking Garage
- Ruins

Zoning

- Zoning Beltway Region
- Aviation Policy Areas
 - 1
 - 2
 - 3M; 3S
 - 4
 - 5
 - 6
- Chesapeake Bay Critical Area Overlay (2015)
- Military Installation Overlay - Height
- Military Installation Overlay - Noise
- High Noise Intensity Zone
- Noise Intensity Zone
- Military Installation Overlay - Safety












- NAC-PD
- TAC-PD
- LTO-PD
- RTO-PD
- MU-PD
- IE-PD



Zoning Prior

Aviation Policy Areas

- 1
- 2
- 3M; 3S
- 4
- 5
- 6
- Chesapeake Bay Critical Area Overlay (2015)
- Military Installation Overlay - Height
- Military Installation Overlay - Noise
- High Noise Intensity Zone
- Noise Intensity Zone
- Military Installation Overlay - Safety
- Accident Potential Zone 1
- Accident Potential Zone 2

-  Clear Zone
-  Prior Development District Overlay
-  Prior Residential Planned Community
-  Prior Residential Planned Community Line
-  Prior Special Exception
-  Prior Transit District Overlay
-  Prior Zoning Line

Zoning

-  C-1
-  C-2
-  C-A
-  C-C
-  C-G
-  C-H
-  C-M
-  C-O
-  C-R-C
-  C-S-C
-  C-W
-  E-I-A



- R-35
- R-55
- R-80
- R-A
- R-E
- R-H
- R-L
- R-M
- R-M-H
- R-O-S
- R-R
- R-S
- R-T
- R-U
- U-L-I
- V-L
- V-M

Default
Property Base Fill