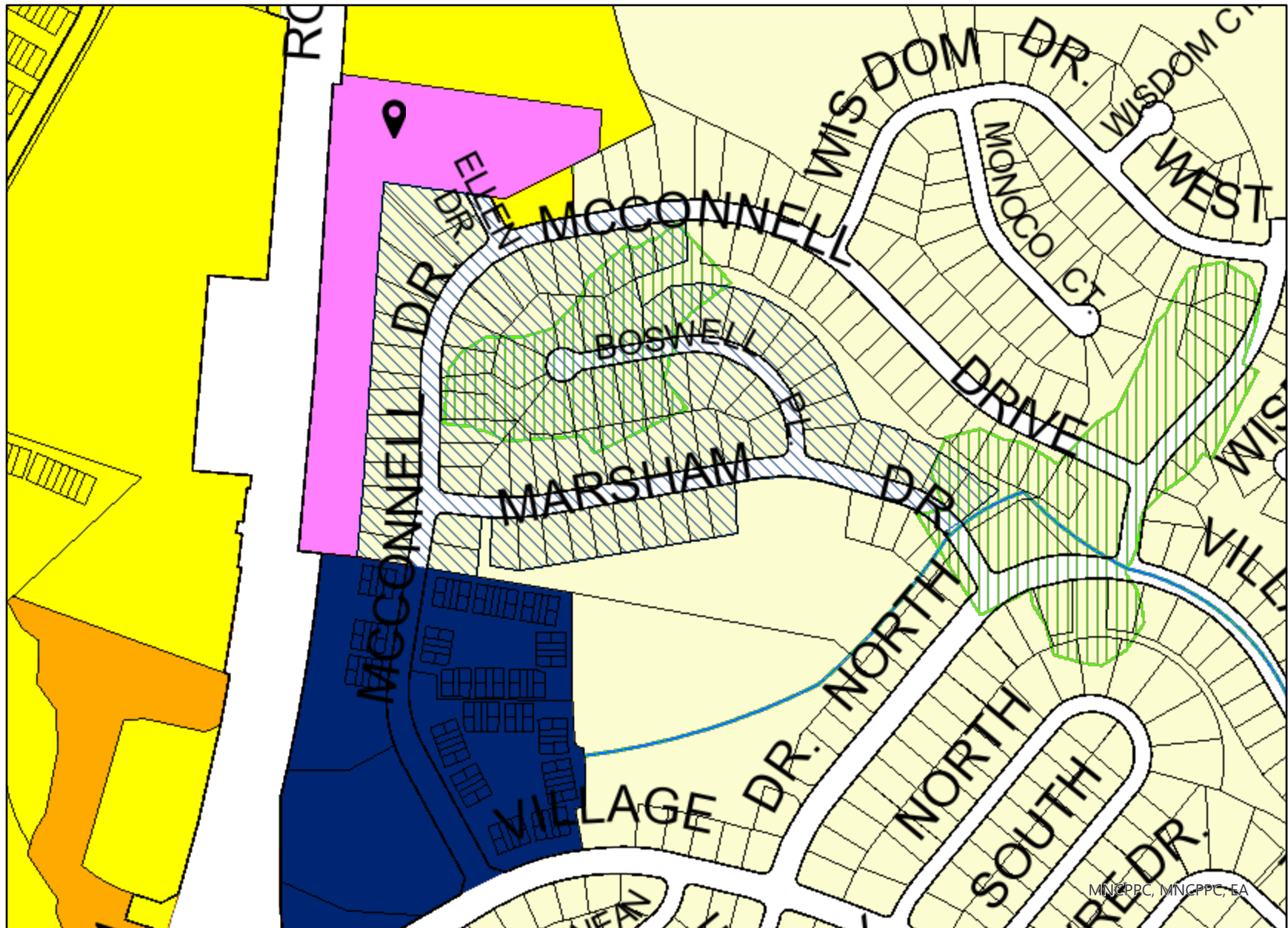



8.5X11_Landscape




MNCPBC, MNCPPC, EA

Property

Road Casings




Property




Development Activities


Final Plat of Subdivision




Detailed Site Plan




Specific Design Plan




Certificate Of Adequacy



Preliminary Plan of Subdivision




Final Development Plan



Pre-Preliminary Plan




Conceptual Site Plan




Comprehensive Design Plan




Comprehensive Sketch Plan




Sketch Plan for Conservation Subdivision




Zoning Map Amendment




Special Exception



Departures, Waivers, Modifications



Mandatory Referral



Tree Conservation Plan 1



