TREE CONSERVATION PLAN – TYPE II

FOR

WOODMORE TOWNE CENTRE

AT GLENARDEN

GLENARDEN, 13TH ELECTION DISTRICT
PRINCE GEORGE'S COUNTY, MARYLAND 20706

TAX MAP 60, GRID D2, PARCELS 24 AND 25
DEED 22304/506, ZONE: M-X-T



LOCATION MAP
NTS

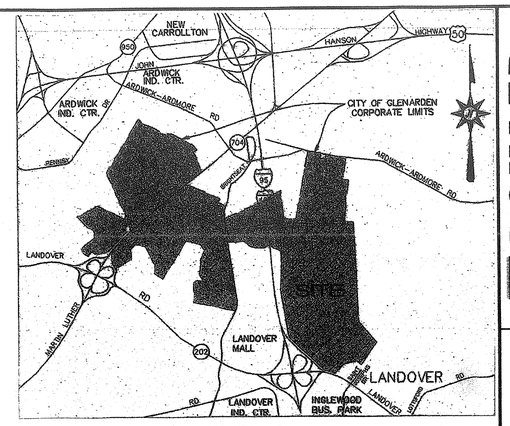

VICINITY MAP
SCALE = 1"=800'

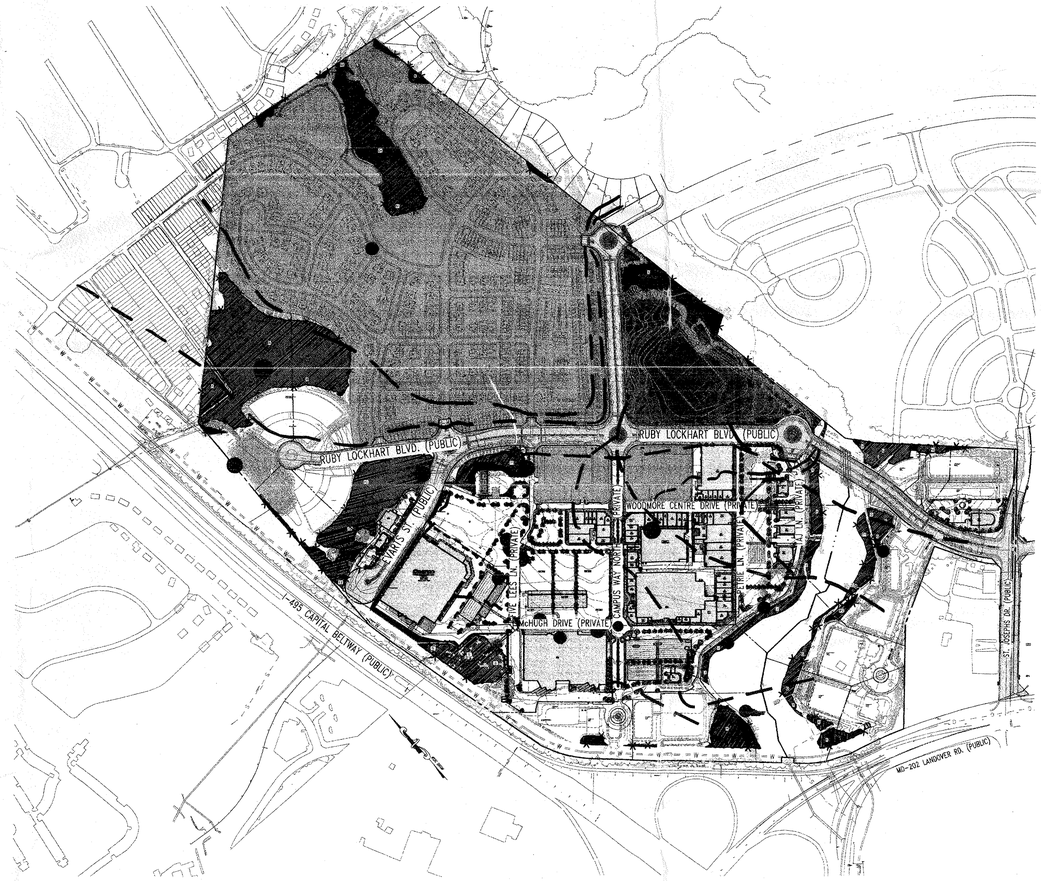

GENERAL NOTES

1. OWNER/APPLICANT/DEVELOPER:
   PETRIE/ELG INGLEWOOD, LLC
   170 JENNIFER ROAD, SUITE 300
   ANNAPOLIS, MD 21401
   410-573-3800

   WTC VENTURES, LLC
   9701 APOLLO DRIVE, SUITE 400
   LARGO, MD 20774
   301-772-8900

2. SITE AREA: 10,655,889 S.F./244.6251 ACRES (GROSS)
   12.92 ACRES (FLOODPLAIN)
   231.71 ARCES (NET)

Woodland Conservation Worksheet for Prince George's County, Maryland

Zone:		M-X-T				
Gross Tract:		244.63				Include acreages only in columns for which there is a corresponding zone.
Floodplain:		12.92				
Previously Dedicated Land:		0.00				
Net Tract (NTA):		231.71	0.00	0.00		
Property Description or Subdivision Name:		Woodmore Towne Centre at Glenarden				
Is this site subject to the 1989 Ordinance:	N					
Break-even Point (preservation acres) =	73.71					
Acres of Net Tract clearing permitted w/o reforestation	155.79					
Woodland Conservation Requirement Calculations:						
Existing Woodland on Net Tract (acres)		229.50				
Existing Woodland in Floodplain (acres)		12.92				
Woodland Conservation Threshold (NTA) =	15.00%	34.76				
Smaller of a or c		34.76				
Woodland above WCT		194.74				
Plan Number: (This must be completed for each phase)		DSP-07011-01, TCP II /053/07	DSP-07011/01 TCP II /053/07-01	DSP-07057 TCP II /053/07-01		
Plan Phase or Name:						Total
Total area in this application (acres)		244.63	141.80	102.83		244.63
Floodplain area in this application (acres)		12.92	12.62	0.30		12.92
Net Tract area in the application (acres)		231.71	129.18	102.53		231.71
Woodland on the Net Tract for this phase (acres)		229.50	~~127.37~~ 128.84	102.13 ~~102.67~~		229.50
Woodlands in the Floodplain for this phase		12.92	12.62	0.30		12.92
Woodland Cleared on Net Tract for this phase		192.41	0.00 ~~0.67~~	0.00 ~~0.87~~		192.41
Woodland Cleared in Floodplain for this phase		0.97	0.97	0.00		0.97
Off-site Woodland Clearing (1:1)		0.31	0.00	0.00		0.31
Off-site Mitigation provided on this property		0.00	0.00	0.00		0.00
Cummulative acres of Net Tract Woodland cleared		192.41	192.48	192.41		~~677.30~~ 192.41
Cummulative acres of Floodplain woodland cleared		0.97	0.97	0.97		
Smaller of d or e		192.41	192.48	192.41		
Woodland Clearing below WCT		0.00	0.00	0.00		
Replacement for clearing above the WCT (0.25 : 1)		48.10	48.12	48.10		
Replacement for clearing below the WCT (2 : 1)		0.00	0.00	0.00		
Afforestation Threshold (AFT) =	15.00%	0.00	0.00	0.00		
Cumulative Woodland Conservation Required		84.14	84.14	84.14		
		Latest phase indicates cumulative requirement through that phase of work				
Woodland Conservation Provided:						Total
Preservation		24.18	0.00 ~~0.67~~	0.00 ~~0.87~~		24.18
Reforestation		0.00	0.00	0.00		0.00
Afforestation		0.00	0.00	0.00		0.00
Area approved for fee-in-lieu		43.38	0.00	0.00		43.38
Credit for Off-site Mitigation on another property:		16.58	0.00 ~~2.67~~	0.00		~~19.25~~ 16.58
Off-site Mitigation provided on this property		0.00	0.00	0.00		0.00
Total Woodland Conservation Provided		84.14	0.00 ~~2.67~~	0.00 ~~0.87~~		~~86.64~~ 84.14
Woodland saved on this phase but not counted		14.07	1.53	0.30		14.07
Existing Net Tract Woodland in later phases		0	0	0		

Prepared by: Michael O'Kelly 8/3/09
License Number: Signature Date

Correct fee-in-lieu payment is calculated at a rate of $.30 per square foot, or $566,889.84 (43.38 acres X 43,560 SF/acre x $.30/SF) to be used for costs associated with afforestation/reforestation within the City of Glenarden per Preliminary Plan 4-08016 Condition #40 and Detailed Site Plan DSP-07011 Condition #20.

STATE OF MARYLAND — MICHAEL O'KELLY — No. 9347 — REGISTERED LANDSCAPE ARCHITECT — 8/3/09

⚠ Woodland conservation worksheet only revised to subtract woodland conservation on lots that was previously counted towards requirement. Total have been updated.

SPECIMEN TREES

NO.	DBH	SPECIES	CONDITION	PROPOSED DISPOSITION	PRESERVATION TREATMENT	
~~1.~~	~~31"~~	~~RED MAPLE~~	~~VERY GOOD~~	~~SAVE~~	~~PROTECTION FENCING~~	(PER ARBORIST LETTER "WOODMORE TOWNE CENTRE AT GLENARDEN SPECIMEN TREE: 51" COMPLETED BY A. JOHN BLAKE, NO LONGER A SPECIMEN TREE)
2.	30"	YELLOW POPLAR	VERY GOOD	REMOVE	–	
3.	30"	PIN OAK	POOR	REMOVE	–	
4.	34"	SYCAMORE	POOR	REMOVE	–	
5.	44"	YELLOW POPLAR	POOR	REMOVE	–	
6.	35"	YELLOW POPLAR	FAIR	REMOVE	–	
7.	31"	YELLOW POPLAR	FAIR	REMOVE	–	
8.	32"	YELLOW POPLAR	GOOD	REMOVE	–	
9.	40"	YELLOW POPLAR	GOOD	REMOVE	–	
10.	33"	YELLOW POPLAR	GOOD	REMOVE	–	
11.	32"	YELLOW POPLAR	FAIR	REMOVE	–	
12.	31"	YELLOW POPLAR	FAIR	REMOVE	–	
13.	41"	YELLOW POPLAR	VERY POOR	REMOVE	–	
14.	31"	WHITE OAK	GOOD	REMOVE	–	
15.	39"	BLACKGUM	FAIR	REMOVE	–	
~~16.~~	~~46"~~	~~WILLOW OAK~~	~~VERY POOR~~	~~SAVE~~	~~PROTECTION FENCING~~	(TREE NO LONGER EXISTS)
17.	40"	YELLOW POPLAR	VERY POOR	REMOVE	–	
18.	30"	YELLOW POPLAR	GOOD	SAVE	PROTECTION FENCING	
19.	32"	YELLOW POPLAR	VERY GOOD	REMOVE	–	

NOTE: TREES WERE LOCATED WITH GPS

WOODLAND PRESERVATION

AREA	ACRES
A	0.49
B	8.10
D1	3.19 (-0.07 01 REV)
D2	0.07
E	0.10
F1	0.69 (-0.32 01 REV)
F2	4.01 (-0.07 01 REV)
G	1.60 (+0.39 01 REV)
G2	0.00 (-0.11 01 REV)
H	1.01 (+0.06 01 REV)
J	0.92
K	0.52 (-0.03 01 REV)
L	0.62
M	0.65 (+0.19 01 REV)
N1	0.00 (-0.19 01 REV)
N2	0.15
O	0.36
P1	0.49 (-0.02 01 REV)
P2	0.09
Q	0.66 (-0.02 01 REV)
R	0.46 (+0.19 01 REV)
TOTAL	24.18 (+0.00 01 REV)

WOODLAND PRESERVED NOT COUNTED

TOTAL=1.60 (-0.59 01 REV)
Woodland Preserved Not Counted

WOODLAND PRESERVATION

NOTE TO CONTRACTOR:

THE TCP – TYPE II PLAN SET SHALL BE USED FOR THE FOLLOWING CONTRACT ITEMS:

1. TREE PROTECTION
2. CLEARING, GRUBBING AND TREE PROTECTION PER LOD LIMITS
3. SPECIMEN TREE REMOVAL
4. FOREST CONSERVATION AREA AND TREE SPECIMEN SIGNAGE
5. WOODLAND PRESERVATION

M.N.C.P.P.C. APPROVALS			
PROJECT NAME: WOODMORE TOWNE CENTRE			
PROJECT NUMBER: DSP-07011			
For conditions of Approval see Site Plan Cover Sheet or Approval Sheet. The Revisions Listed Below Apply to this Sheet			
Approval or Revision #	Approval Date	Reviewer's Signature	Certification Date
	9/24/07	S.L.	8.7.08
01	4-20-09	SL	8.4.09

M.N.C.P.P.C. APPROVALS
Prince George's County Planning Department
Environmental Planning Section

APPROVAL
TREE CONSERVATION PLAN

TCPII/053/07

	Approved by	Date
	MEGAN K. REISER	4/4/08
01	Megan K. Reiser	8/6/09
02		
03		
04		
05		
06		

~~DSP-07011 AND TCPII/053/07 ARE ONLY FOR GRADING AND INFRASTRUCTURE IMPROVEMENTS. ANY BUILDINGS OR PARKING SHOWING SHALL NOT BE CONSTRUCTED WITH THE PLAN. PRIOR TO THE ISSUANCE OF THE FIRST BUILDING PERMIT, THE DSP AND TCPII SHALL BE REVISED TO SHOW PROPOSED BUILDINGS AND OTHER REQUIRED INFORMATION.~~

OWNER / APPLICANT / DEVELOPER

PETRIE/ELG INGLEWOOD, LLC
170 JENNIFER ROAD, SUITE 300
ANNAPOLIS, MD 21401
410-573-3800

WTC VENTURES, LLC
9701 APOLLO DRIVE, SUITE 400
LARGO, MD 20774
301-772-8900

NOT FOR CONSTRUCTION
ISSUED FOR PERMITTING

SHEET INDEX

1	COVER
2	KEY MAP
3-24	DSP 07011-01
13-15	DSP 07011 (PARK PROPERTY)
25-27	DETAIL SHEETS
9,28-37	DSP 07057

DATES

ISSUE DATE: MAY 1, 2007
REVISIONS: JULY 11, 2007
SEPTEMBER 12, 2007
OCTOBER 3, 2007 ISSUED FOR PERMITTING
JANUARY 25, 2008 ISSUED FOR PERMITTING
FEBRUARY 20, 2008 ISSUED FOR PERMITTING
MARCH 3, 2008 REVISED PER G&O COMMENTS
ACCESS ROAD CHANGES
APRIL 4, 2008 ISSUED FOR PERMITTING
DECEMBER 2, 2008 ISSUED FOR PERMITTING
JULY 14, 2009 DSP 07011-01 CERTIFICATION

McCarthy & Associates, Inc.
Environmental/Regulatory Consultants
14458 Old Mill Road, Suite 201
Upper Marlboro, Maryland 20772
Phone: (301) 627-7505 FAX: (301) 627-5571

Plan prepared by:

Michael O'Kelly 8/3/09

Michael J. Kelbasko
Qualified Professional
CoMar 08.19.06.01

PROFESSIONAL CERTIFICATION

I, EDWARD KEOHANE, HEREBY CERTIFY THAT THESE DOCUMENTS WERE PREPARED OR APPROVED BY ME, AND THAT I AM A DULY LICENSED PROFESSIONAL ENGINEER UNDER THE LAWS OF THE STATE OF MARYLAND, LICENSE NO. 28839, EXPIRATION DATE: 03/26/10

GREENHORNE & O'MARA
CONSULTING ENGINEERS
6110 FROST PLACE LAUREL, MD 20707
PHONE: (301) 982-2000 FAX: (301) 220-2619
www.goma.com
FLORIDA • GEORGIA • MARYLAND • NORTH CAROLINA • PENNSYLVANIA • VIRGINIA • WEST VIRGINIA

No.	REVISION	DATE	BY
4	Revised woodland conv. worksht & Plans 4, 5, 8-9 & 10-25 for residential	8/20/08	TJW
	DSP-07057 Revision.		

GENERAL NOTE:
1. IT IS THE RESPONSIBILITY OF THE CONTRACTOR TO REVIEW ALL OF THE DRAWINGS AND SPECIFICATIONS ASSOCIATED WITH THIS PROJECT BEFORE WORK BEGINS. PRIOR TO THE INITIATION OF CONSTRUCTION, SHOULD THE CONTRACTOR FIND A CONFLICT WITH THE DRAWINGS RELATIVE TO THE SPECIFICATIONS OR APPLICABLE CODES, IT IS THE CONTRACTOR'S RESPONSIBILITY TO NOTIFY THE PROJECT ENGINEER OF RECORD IN WRITING PRIOR TO THE START OF CONSTRUCTION. FAILURE BY THE CONTRACTOR TO NOTIFY THE PROJECT ENGINEER SHALL CONSTITUTE ACCEPTANCE OF FULL RESPONSIBILITY BY THE CONTRACTOR TO COMPLETE THE DESIGN, AS THE WORK AS DETAILED BY THE DRAWINGS AND IN FULL CONFORMANCE WITH LOCAL REGULATIONS AND CODES.

BOHLER ENGINEERING
CIVIL & CONSULTING ENGINEERS
SURVEYORS
PROJECT MANAGERS
ENVIRONMENTAL ENGINEERS
LANDSCAPE ARCHITECTS
OFFICES
◆ WARREN, NJ
◆ SCRANTON/WILKES-BARRE, PA
◆ BOWIE, MD
◆ MORRISTOWN, NJ
◆ PHOENIXVILLE, PA
◆ PITTSBURGH, PA
◆ CHESTER, NY
◆ CENTER VALLEY, PA
◆ CHALFONT, PA

THE INFORMATION, TITLES AND CONCEPTS OF THIS PLAN ARE COPYRIGHTED AND ONLY THE OWNER OR AUTHORIZED AGENTS OF THE OWNER MAY USE THEM. ANY UNAUTHORIZED USE, DISCLOSURE OR REPRODUCTION IS PROHIBITED AND VIOLATORS WILL BE PROSECUTED TO THE FULLEST EXTENT OF THE LAW.
© 2009 BOHLER ENGINEERING

REVISIONS

	DATE:	COMMENT:	BY:
1	7/14/09	PER DSP RESOLUTION	ASF

NOT APPROVED FOR CONSTRUCTION

PROJECT No.:	M80802000
DRAWN BY:	RDW
CHECKED BY:	ESK
DATE:	12/02/08
SCALE:	AS NOTED
CAD I.D.:	TCP1

PROJECT:
WOODMORE TOWNE CENTRE AT GLENARDEN
FOR
PETRIE/ELG INGLEWOOD, LLC

TCP II PLAN

Inglewood North, Landover Road
Prince George's County
Maryland 20706

BOHLER ENGINEERING
16800 SCIENCE DRIVE
SUITE 104
BOWIE, MARYLAND 20715
PH: (301) 809-4500
FX: (301) 809-4501
www.bohlerengineering.com

D.M. DUKE
PROFESSIONAL ENGINEER
VIRGINIA LICENSE No. 0402 024104
DISTRICT OF COLUMBIA LICENSE No. 900282

E.S. KEOHANE
PROFESSIONAL ENGINEER
MARYLAND LICENSE No. 28839
VIRGINIA LICENSE No. 0402 024104
NEW HAMPSHIRE LICENSE No. 7610MW
PROFESSIONAL CERTIFICATION: I HEREBY CERTIFY THAT THESE DOCUMENTS WERE PREPARED OR APPROVED BY ME, AND THAT I AM A DULY LICENSED PROFESSIONAL ENGINEER UNDER THE LAWS OF THE STATE OF MARYLAND, LICENSE NO. 28839, EXPIRATION DATE: 03/26/10

SHEET TITLE:
COVER SHEET

SHEET NUMBER:
1
OF 26

APPROVED PLANS
TCP2

Commercial DSP-07011-01

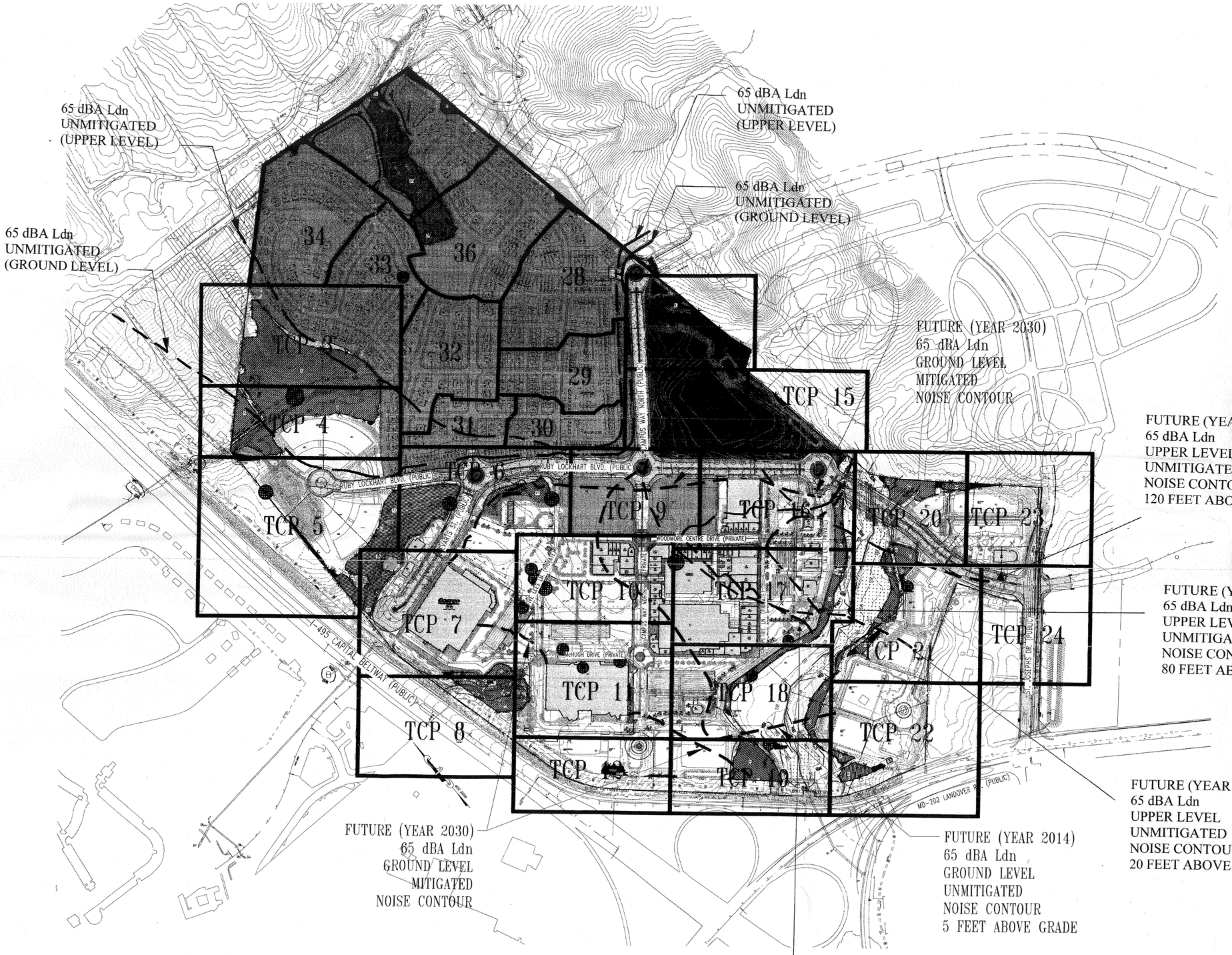

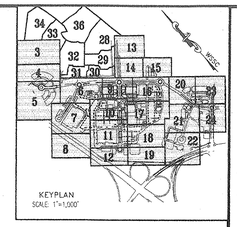

EASEMENT LEGEND

- DENOTES SIGHT DISTANCE EASEMENT
- DENOTES STORM DRAIN EASEMENT
- DENOTES SANITARY SEWER EASEMENT
- DENOTES WATER EASEMENT
- DENOTES COMBINED WATER&SEWER EASEMENT
- DENOTES PUBLIC ACCESS EASEMENT
- DENOTES COMMON SHARED EASEMENT
- DENOTES INGRESS-EGRESS EASEMENT
- DENOTES PUBLIC UTILITY EASEMENT

LEGEND

FOR ENTIRE PLAN SET (NOT TO SCALE)

EXISTING NOTE		PROPOSED NOTE
	TYPICAL NOTE TEXT	
	ONSITE PROPERTY LINE / R.O.W. LINE	
	NEIGHBORING PROPERTY LINE/INTERIOR PARCEL LINE	
	SETBACK LINE	
123	CONTOUR LINE	123
S	SANITARY SEWER LATERAL	S
W	UNDERGROUND WATER LINE	W
E	UNDERGROUND ELECTRIC LINE	E
G	UNDERGROUND GAS LINE	G
OH	OVERHEAD WIRE	OH
T	UNDERGROUND TELEPHONE LINE	T
C	UNDERGROUND CABLE LINE	C
	STORM SEWER	
	SANITARY SEWER MAIN	
	HYDRANT	
S	SANITARY MANHOLE	
D	STORM MANHOLE	
WM	WATER METER	
WV	WATER VALVE	
GV	GAS VALVE	
GM	GAS METER	
CO	CLEAN OUT	
FP	FLOOD PLAIN	FP
PMA	PATUXENT MANAGEMENT AREA	PMA
SB	STREAM BUFFER	SB
WB	WETLANDS BUFFER	WB
US	EXISTING STREAMS, PONDS, AND BODIES OF WATER	US
	STEEP SLOPES (>25%) AND 15% TO 25% SLOPES ON HIGHLY ERODIBLE SOILS	
	WOODLAND CONSERVATION AREA SIGNAGE & PERIMETER FENCE	X X
	SPECIMEN TREE SIGNAGE	
	LIMITS OF DISTURBANCE	LOD
	WETLAND LINE	
	STREAM LINE	
	EXPANDED BUFFER	EB
	TREE LINE	
	EASEMENT LINE	
319 DEC. TREE	SPECIMEN TREE & NUMBER	

- Woodland Preservation Area Designation
- Woodland Preservation
- Woodland Preserved Not Counted
- * Limit of existing 100-year floodplain provided by Greenhorne & O'Mara, Consulting Engineers, as part of the approved TCPI/13/06-01.
- TREE PROTECTION FENCE AND CRITICAL ROOT ZONE WITH SPECIMEN TREE SIGNS
- CRITICAL ROOT ZONE

GRAPHIC SCALE

(IN FEET)
1 inch = 30 ft.

DSP LEGEND

- DSP 07057
- DSP 07011
- DSP 07011-01

McCarthy & Associates, Inc.
Environmental/Regulatory Consultants
14458 Old Mill Road, Suite 201
Upper Marlboro, Maryland 20772
Phone: (301) 627-7505 FAX: (301) 627-5571

Plan prepared by:

Michael J. Kelbasko
Qualified Professional
CoMar 08.19.06.01

MISS UTILITY
BEFORE YOU DIG CALL TWO WORKING DAYS NOTICE
811 IN MD
or 1-800-257-7777
PURSUANT TO PUBLIC LAW 7-104 THE CONTRACTOR IS CALL MISS UTILITY TO HAVE ALL EXISTING UTILITIES MARKED AT LEAST TWO WORKING DAYS PRIOR TO ANY CONSTRUCTION.

M-NCPPC
PRINCE GEORGE'S COUNTY PLANNING DEPARTMENT
ENVIRONMENTAL PLANNING SECTION
APPROVAL
TREE CONSERVATION PLAN
TCPII/053/07-02

	APPROVED BY	DATE
00	MEGAN K. REISER	4/4/08
01	Megan K. Reiser	4/16/09
02		
03		
04		
05		

M-NCPPC APPROVALS

PROJECT NAME: DSP-07011/01 & DDS-591

PROJECT NUMBER: Woodmore Towne Centre at Glenarden (Commercial Section)

For Conditions of Approval see Site Plan Cover Sheet or Approval Sheet
Revisions Listed Below Apply to This Sheet

Approval or Revision #	Approval Date	Reviewer's Initials	Certification Date
01	4-20-2009	SR	8-4-09

GENERAL NOTE:
IT IS THE RESPONSIBILITY OF THE CONTRACTOR TO REVIEW ALL OF THE DRAWINGS AND SPECIFICATIONS ASSOCIATED WITH THIS PROJECT WORK SCOPE PRIOR TO THE INITIATION OF CONSTRUCTION. SHOULD THE CONTRACTOR FIND A CONFLICT WITH THE DOCUMENTS RELATIVE TO THE SPECIFICATIONS OR APPLICABLE CODES, IT IS THE CONTRACTOR'S RESPONSIBILITY TO NOTIFY THE PROJECT ENGINEER BY RECORD IN WRITING PRIOR TO THE START OF CONSTRUCTION. FAILURE BY THE CONTRACTOR TO NOTIFY THE PROJECT ENGINEER SHALL CONSTITUTE ACCEPTANCE OF FULL RESPONSIBILITY BY THE CONTRACTOR TO COMPLETE THE SCOPE OF THE WORK AS DEFINED BY THE DRAWINGS AND IN FULL CONFORMANCE WITH LOCAL REGULATIONS AND CODES.

BOHLER ENGINEERING

CIVIL & CONSULTING ENGINEERS
SURVEYORS
PROJECT MANAGERS
ENVIRONMENTAL ENGINEERS
LANDSCAPE ARCHITECTS

OFFICES:
STERLING, VA
BOWIE, MD
SOUTHBOROUGH, MA
MARLTON, NJ
MIDDLETOWN, NJ
PHOENIXVILLE, PA
EXTON, PA
COLLEGEVILLE, PA
CHALFONT, PA

THE WORKMAN, STEVE AND DESIGNS OF THIS PLAN ARE INSTRUMENT AND MUST NOT BE USED IN WHOLE OR IN PART FOR ANY PROJECT OTHER THAN THE ONE FOR WHICH THEY WERE PREPARED AND DEVELOPED WITHOUT THE WRITTEN CONSENT OF BOHLER ENGINEERING. © 2007 BOHLER ENGINEERING

REVISIONS			
	DATE:	COMMENT:	BY:
1	7/14/09	PER DSP RESOLUTION	ASF

PROJECT No.:	MBOB0009
DRAWN BY:	NTB
CHECKED BY:	ESK
DATE:	12/03/08
SCALE:	1" = 2500'
CAD I.D.:	TCP1

PROJECT:
WOODMORE TOWNE CENTRE AT GLENARDEN
FOR
PETRIE/ELG INGLEWOOD, LLC

Inglewood North, Landover Road
Prince George's County
Maryland 20706

BOHLER ENGINEERING
16900 SCIENCE DRIVE
SUITE 104
BOWIE, MARYLAND 20715
PH: (301) 809-4500
FX: (301) 809-4501
www.bohlerengineering.com

D.M. DUKE
PROFESSIONAL ENGINEER
VIRGINIA LICENSE No. 0402 024104
MARYLAND LICENSE No. 28309
DISTRICT OF COLUMBIA LICENSE No. 930262

E.S. KEOHANE
PROFESSIONAL ENGINEER
MARYLAND LICENSE No. 28828
VIRGINIA LICENSE No. 0402 024104
NEW HAMPSHIRE LICENSE No. 10785
PROFESSIONAL CERTIFICATION. I HEREBY CERTIFY THAT THESE DOCUMENTS WERE PREPARED OR APPROVED BY ME, AND THAT I AM A DULY LICENSED PROFESSIONAL ENGINEER UNDER THE LAWS OF THE STATE OF MARYLAND, LICENSE NO. 28828, EXP. DATE 02/06/10

SHEET TITLE:
KEY MAP

SHEET NUMBER:
2

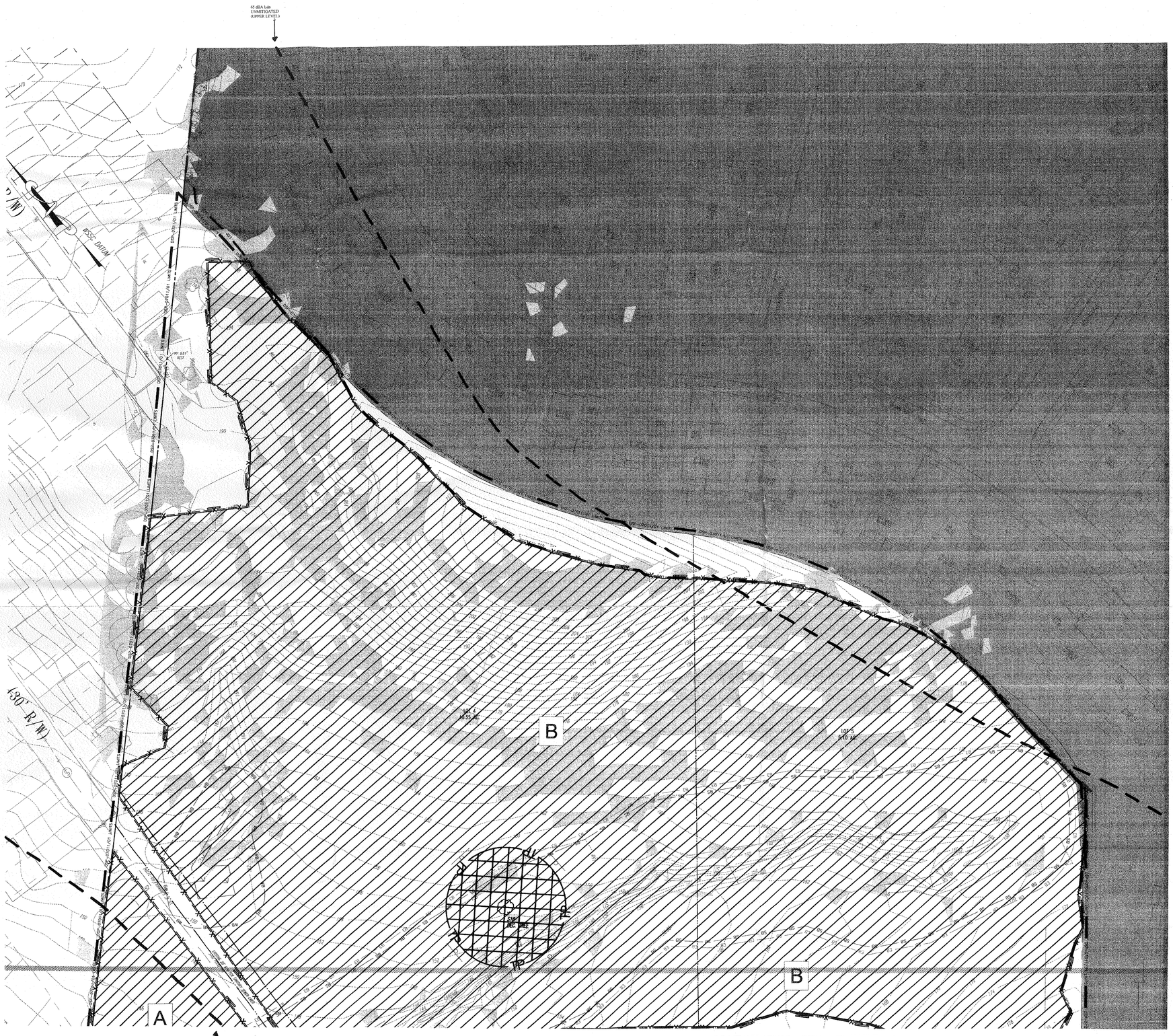

MATCHLINE SEE SHEET 4

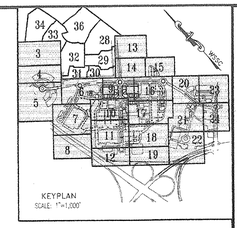

EASEMENT LEGEND

- DENOTES SIGHT DISTANCE EASEMENT
- DENOTES STORM DRAIN EASEMENT
- DENOTES SANITARY SEWER EASEMENT
- DENOTES WATER EASEMENT
- DENOTES COMBINED WATER/SEWER EASEMENT
- DENOTES PUBLIC ACCESS EASEMENT
- DENOTES COMMON SHARED EASEMENT
- DENOTES INGRESS-EGRESS EASEMENT
- DENOTES PUBLIC UTILITY EASEMENT

LEGEND

FOR ENTIRE PLAN SET (NOT TO SCALE)

EXISTING		PROPOSED
EXISTING NOTE	TYPICAL NOTE TEXT	PROPOSED NOTE
	ONSITE PROPERTY LINE / R.O.W. LINE	
	NEIGHBORING PROPERTY LINE/INTERIOR PARCEL LINE	
	SETBACK LINE	
125	CONTOUR LINE	125
S	SANITARY SEWER LATERAL	S
W	UNDERGROUND WATER LINE	W
E	UNDERGROUND ELECTRIC LINE	E
G	UNDERGROUND GAS LINE	G
OH	OVERHEAD WIRE	OH
T	UNDERGROUND TELEPHONE LINE	T
C	UNDERGROUND CABLE LINE	C
	STORM SEWER	
	SANITARY SEWER MAIN	
	HYDRANT	
S	SANITARY MANHOLE	
D	STORM MANHOLE	
WM	WATER METER	
WV	WATER VALVE	
GV	GAS VALVE	
GM	GAS METER	
CO	CLEAN OUT	
FP	FLOOD PLAIN	FP
PMA	PATUXENT MANAGEMENT AREA	PMA
SB	STREAM BUFFER	SB
WB	WETLANDS BUFFER	WB
US	EXISTING STREAMS, PONDS, AND BODIES OF WATER	US
	STEEP SLOPES (>25%) AND 15% TO 25% SLOPES ON HIGHLY ERODIBLE SOILS	
X X	WOODLAND CONSERVATION AREA SIGNAGE & PERIMETER FENCE	X X
	SPECIMEN TREE SIGNAGE	
	LIMITS OF DISTURBANCE	LOD
	WETLAND LINE	
	STREAM LINE	
	EXPANDED BUFFER	EB
	TREE LINE	
	EASEMENT LINE	
219 DEC. TREE	SPECIMEN TREE & NUMBER	

N

Woodland Preservation Area Designation

Woodland Preservation

Woodland Preserved Not Counted

* Limit of existing 100-year floodplain provided by Greenhorne & O'Mara, Consulting Engineers, as part of the approved TCP1/13/03-01.

TREE PROTECTION FENCE AND CRITICAL ROOT ZONE WITH SPECIMEN TREE SIGNS

CRITICAL ROOT ZONE

GRAPHIC SCALE

(IN FEET)
1 inch = 30 ft.

McCarthy & Associates, Inc.
Environmental/Regulatory Consultants
14458 Old Mill Road, Suite 201
Upper Marlboro, Maryland 20772
Phone: (301) 627-7505 FAX: (301) 627-5571

Plan prepared by:

Michael J. Kelbasko 8/3/09

Michael J. Kelbasko
Qualified Professional
CoMar 08.19.06.01

MISS UTILITY
STOP! DIG WITH CARE
811 IN MD
or 1-800-257-7777
PROTECT YOURSELF, DIAL TWO WORKING DAYS NOTICE
THE CONTRACTOR TO CALL MISS UTILITY TO LOCATE EXISTING UTILITIES AT LEAST 48 HOURS PRIOR TO ANY CONSTRUCTION.

M-NCPPC APPROVALS

PROJECT NAME: DSP-07011/01 & DDS-591

PROJECT NUMBER: Woodmore Towne Centre at Glenarden (Commercial Section).

For Conditions of Approval see Site Plan Cover Sheet or Approval Sheet Revisions Listed Below Apply to This Sheet

Approval or Revision #	Approval Date	Reviewer's Initials	Certification Date
01	4.20.2009	SK	8.4.09

M-NCPPC
PRINCE GEORGE'S COUNTY PLANNING DEPARTMENT
ENVIRONMENTAL PLANNING SECTION
APPROVAL
TREE CONSERVATION PLAN
TCP1/053/07-02

	APPROVED BY	DATE
00	MEGAN K. REISER	4/4/08
01	Megan K. Reiser	8/6/09
02		
03		
04		
05		

LEGEND

- LIMITS OF DSP-07057 RESIDENTIAL (SEPARATE SUBMISSION)
- LIMITS OF DSP-07011 (INFRASTRUCTURE)
- LIMITS OF DSP-07011/01

GENERAL NOTE:
IT IS THE RESPONSIBILITY OF THE CONTRACTOR TO REVIEW ALL OF THE DRAWINGS AND SPECIFICATIONS ASSOCIATED WITH THIS PROJECT WORK SCOPE PRIOR TO THE INITIATION OF CONSTRUCTION. SHOULD THE CONTRACTOR FIND A CONFLICT WITH THE DOCUMENTS RELATIVE TO THE SPECIFICATIONS OR APPLICABLE CODES, IT IS THE CONTRACTOR'S RESPONSIBILITY TO NOTIFY THE PROJECT ENGINEER OF RECORD IN WRITING PRIOR TO THE START OF CONSTRUCTION. FAILURE BY THE CONTRACTOR TO NOTIFY THE PROJECT ENGINEER SHALL CONSTITUTE ACCEPTANCE OF FULL RESPONSIBILITY BY THE CONTRACTOR TO COMPLETE THE SCOPE OF THE WORK AS DEFINED BY THE DRAWINGS AND IN FULL CONFORMANCE WITH LOCAL REGULATIONS AND CODES.

BOHLER ENGINEERING

CIVIL & CONSULTING ENGINEERS
SURVEYORS
PROJECT MANAGERS
ENVIRONMENTAL SCIENTISTS
TRAFFIC ENGINEERS

OFFICES:
◆ BOWIE, MD
◆ SEVERNA PARK, MD
◆ ELLICOTT CITY, MD
◆ ALLENTOWN, PA
◆ FREDERICK, MD
◆ CHARLOTTESVILLE, VA
◆ SOUTHBOROUGH, MA
◆ ALBANY, NY
◆ RONKONKOMA, NY
◆ TAMPA, FL
◆ FORT LAUDERDALE, FL
◆ LAS VEGAS, NV
◆ PHOENIX, AZ
◆ DENVER, CO
◆ STERLING, VA
◆ DOHA, QA
◆ DUBAI, UAE

ALL PLANS, DESIGNS, AND DRAWINGS AS INSTRUMENTS OF SERVICE, ARE AND SHALL REMAIN THE PROPERTY OF BOHLER ENGINEERING. ALL RIGHTS RESERVED. THESE PLANS ARE NOT TO BE CHANGED OR COPIED IN ANY FORM OR MANNER WHATSOEVER NOR ARE THEY TO BE ASSIGNED TO ANY THIRD PARTY WITHOUT FIRST OBTAINING THE EXPRESS WRITTEN PERMISSION AND CONSENT OF BOHLER ENGINEERING.

REVISIONS			
	DATE:	COMMENT:	BY:
1	7/14/09	PER DSP RESOLUTION	KSF

PROJECT No.:	MBOR0000
DRAWN BY:	NSB
CHECKED BY:	EBK
DATE:	12/02/08
SCALE:	1"=30'
CAD I.D.:	TCP1

PROJECT:

WOODMORE TOWNE CENTRE AT GLENARDEN
FOR
PETRIE/ELG INGLEWOOD, LLC

Inglewood North, Landover Road
Prince George's County
Maryland 20706

BOHLER ENGINEERING
16900 SCIENCE DRIVE
SUITE 104
BOWIE, MARYLAND 20715
PH: (301) 809-4500
FX: (301) 809-4501
www.bohlerengineering.com

D.M. DUKE
PROFESSIONAL ENGINEER
VIRGINIA LICENSE No. 0402 004304
MARYLAND LICENSE No. 18700
DISTRICT OF COLUMBIA LICENSE No. 900262

E.S. KEOHANE
PROFESSIONAL ENGINEER
MARYLAND LICENSE No. 23828
DISTRICT OF COLUMBIA LICENSE No. 900262
NEW HAMPSHIRE LICENSE No. 10746
PROFESSIONAL CERTIFICATION. I HEREBY CERTIFY THAT THESE DOCUMENTS WERE PREPARED OR APPROVED BY ME, AND THAT I AM A DULY LICENSED PROFESSIONAL ENGINEER UNDER THE LAWS OF THE STATE OF MARYLAND, LICENSE NO. 23828, EXP. DATE 03/06/10.

SHEET TITLE:

TCP II

SHEET NUMBER:

3

V:\08\Civil\MBOR0000\CAD\Site Plan Documents\TCP-II\MBOR0000TCP2.dwg, 8/3/2009 10:24:54 AM, ahar.finer

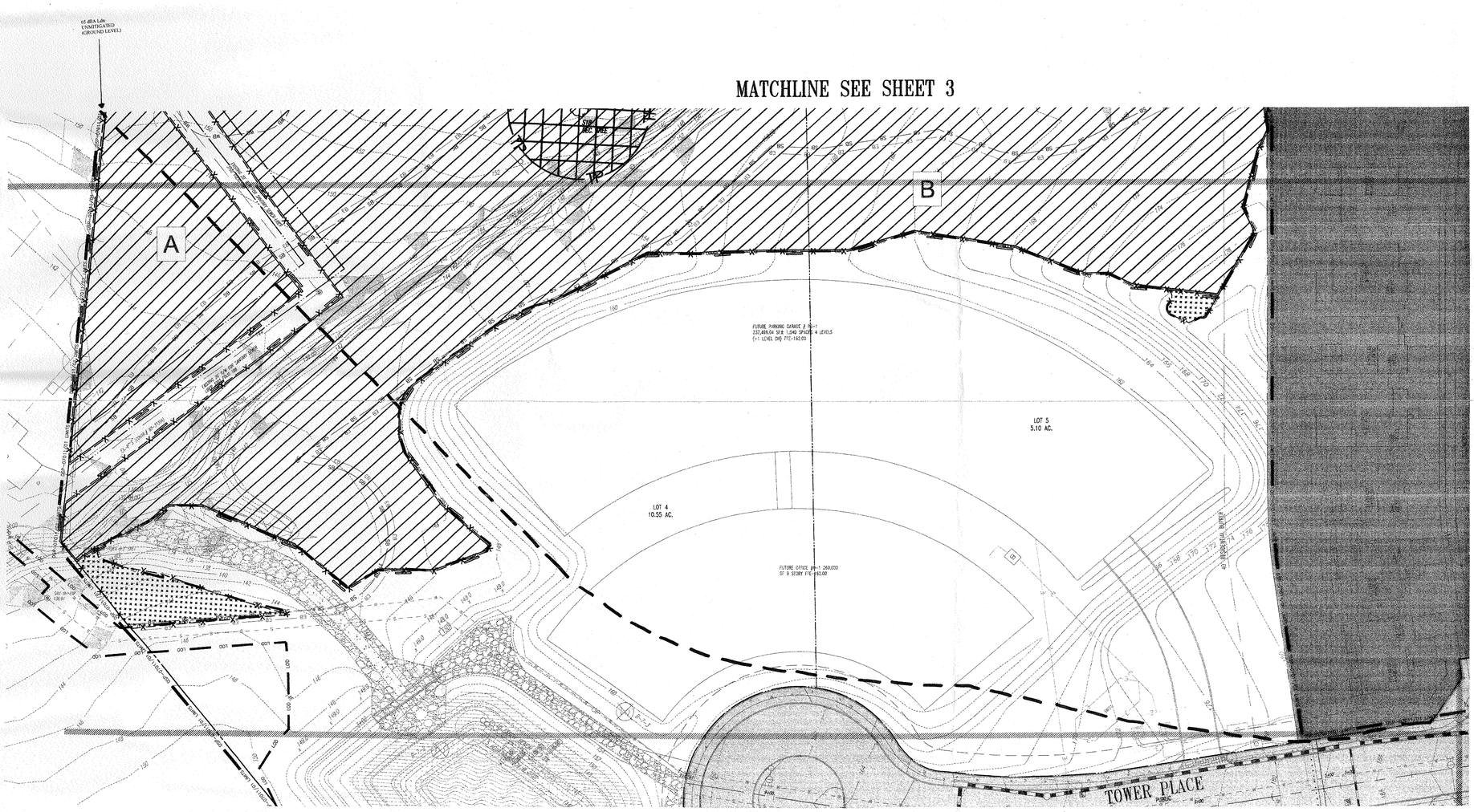

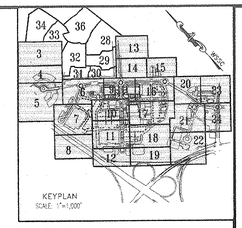

EASEMENT LEGEND

- DENOTES SIGHT DISTANCE EASEMENT
- DENOTES STORM DRAIN EASEMENT
- DENOTES SANITARY SEWER EASEMENT
- DENOTES WATER EASEMENT
- DENOTES COMBINED WATER&SEWER EASEMENT
- DENOTES PUBLIC ACCESS EASEMENT
- DENOTES COMMON SHARED EASEMENT
- DENOTES INGRESS-EGRESS EASEMENT
- DENOTES PUBLIC UTILITY EASEMENT

LEGEND

FOR ENTIRE PLAN SET (NOT TO SCALE)

EXISTING		PROPOSED
EXISTING NOTE	TYPICAL NOTE TEXT	PROPOSED NOTE
	ONSITE PROPERTY LINE / R.O.W. LINE	
	NEIGHBORING PROPERTY LINE/INTERIOR PARCEL LINE	
	SETBACK LINE	
123	CONTOUR LINE	123
S	SANITARY SEWER LATERAL	S
W	UNDERGROUND WATER LINE	W
E	UNDERGROUND ELECTRIC LINE	E
G	UNDERGROUND GAS LINE	G
OH	OVERHEAD WIRE	OH
T	UNDERGROUND TELEPHONE LINE	T
C	UNDERGROUND CABLE LINE	C
	STORM SEWER	
	SANITARY SEWER MAIN	
	HYDRANT	
S	SANITARY MANHOLE	
D	STORM MANHOLE	
WM	WATER METER	
WV	WATER VALVE	
GV	GAS VALVE	
GM	GAS METER	
CO	CLEAN OUT	
FP	FLOOD PLAIN	FP
PMA	PATUXENT MANAGEMENT AREA	PMA
SB	STREAM BUFFER	SB
WB	WETLANDS BUFFER	WB
US	EXISTING STREAMS, PONDS, AND BODIES OF WATER	US
	STEEP SLOPES (>25%) AND 15% TO 25% SLOPES ON HIGHLY ERODIBLE SOILS	
X X	WOODLAND CONSERVATION AREA SIGNAGE & PERIMETER FENCE	X X
	SPECIMEN TREE SIGNAGE	
LOD	LIMITS OF DISTURBANCE	LOD
	WETLAND LINE	
	STREAM LINE	
EB	EXPANDED BUFFER	EB
	TREE LINE	
	EASEMENT LINE	
24" DEC. TREE	SPECIMEN TREE & NUMBER	

N — Woodland Preservation Area Designation

Woodland Preservation

Woodland Preserved Not Counted

* Limit of existing 100-year floodplain provided by Greenhorne & O'Mara, Consulting Engineers, as part of the approved TCP1/13/05-01.

TREE PROTECTION FENCE AND CRITICAL ROOT ZONE WITH SPECIMEN TREE SIGNS

RIP-RAP

CRITICAL ROOT ZONE

GRAPHIC SCALE

0 2 15 30 60 120

(IN FEET)

1 inch = 30 ft.

McCarthy & Associates, Inc.
Environmental/Regulatory Consultants
14458 Old Mill Road, Suite 201
Upper Marlboro, Maryland 20772
Phone: (301) 627-7505 FAX: (301) 627-5571

Plan prepared by:

8/3/09

Michael J. Kelbasko
Qualified Professional
CoMar 08.19.06.01

MISS UTILITY
BEFORE YOU DIG CALL
811 IN MD
or 1-800-257-7777
PROTECT YOURSELF, GIVE TWO WORKING DAYS NOTICE.
THE CONTRACTOR TO CALL MISS UTILITY TO VERIFY ALL EXISTING UTILITIES MARKED IN THE FIELD PRIOR TO ANY CONSTRUCTION.

M-NCPPC
PRINCE GEORGE'S COUNTY PLANNING DEPARTMENT
ENVIRONMENTAL PLANNING SECTION
APPROVAL
TREE CONSERVATION PLAN
TCPII/053/07-02

	APPROVED BY	DATE
00	MEGAN K. REIDER	11/4/08
01	Megan K. Reider	8/6/09
02		
03		
04		
05		

M-NCPPC APPROVALS

PROJECT NAME: DSP-07011/01 & DDS-391

PROJECT NUMBER: Woodmore Towne Centre at Glenarden (Commercial Section)

For Coordinate of Approval see Site Plan Cover Sheet or Approval Sheet Notation Listed Below Apply to This Sheet

Approval or Action	Approval Date	Reviewer's Initials	Classification Date
AJ	9-21-2009	SE	8-4-09

LEGEND

- LIMITS OF DSP-07057 RESIDENTIAL (SEPARATE SUBMISSION)
- LIMITS OF DSP-07011 (INFRASTRUCTURE)
- LIMITS OF DSP-07011/01

GENERAL NOTES:
IT IS YOU RESPONSIBILITY OF THE CONTRACTOR TO REVIEW ALL OF THE DRAWINGS AND SPECIFICATIONS ASSOCIATED WITH THIS PROJECT WORK SCOPE PRIOR TO THE INITIATION OF CONSTRUCTION. SHOULD THE CONTRACTOR FIND A CONFLICT WITH THE DOCUMENTS RELATIVE TO THE SPECIFICATIONS OR APPLICABLE CODES, IT IS THE CONTRACTOR'S RESPONSIBILITY TO NOTIFY THE PROJECT ENGINEER OF RECORD IN WRITING PRIOR TO THE START OF CONSTRUCTION. FAILURE BY THE CONTRACTOR TO NOTIFY THE PROJECT ENGINEER SHALL CONSTITUTE ACCEPTANCE OF FULL RESPONSIBILITY BY THE CONTRACTOR TO COMPLETE THE SCOPE OF THE WORK AS DEFINED BY THE DRAWINGS AND IN FULL CONFORMANCE WITH LOCAL REGULATIONS AND CODES.

BOHLER ENGINEERING
CIVIL & CONSULTING ENGINEERS
SURVEYORS
PROJECT MANAGERS
ENVIRONMENTAL ENGINEERS
LANDSCAPE ARCHITECTS
OFFICES:
◆ SUITLAND, MD
◆ BOWIE, MD
◆ CHESTERTOWN, MD
◆ MARLBORO, MD
◆ FREDERICK, MD
◆ PISCATAWAY, NJ
◆ YARDLEY, PA
◆ EXETER TWP., PA

THE INFORMATION, DETAILS AND CONCEPTS OF THIS PLAN SET ARE PROPRIETARY AND FULL LEGAL PROPERTY OF BOHLER ENGINEERING AND ARE NOT TO BE USED IN WHOLE OR IN PART FOR ANY OTHER PROJECT WITHOUT THE WRITTEN AUTHORIZATION OF BOHLER ENGINEERING. © 2009 BOHLER ENGINEERING ALL RIGHTS RESERVED

REVISIONS			
	DATE:	COMMENT:	BY:
1	7/14/09	PER DSP RESOLUTION	ASF

PROJECT No.:	M80800000
DRAWN BY:	ROB
CHECKED BY:	RDK
DATE:	12/02/05
SCALE:	1"=50'
CAD I.D.:	TCP1

PROJECT:
WOODMORE TOWNE CENTRE AT GLENARDEN
TDP
PETRIE/ELG INGLEWOOD, LLC

Inglewood North, Landover Road
Prince George's County
Maryland 20706

BOHLER ENGINEERING
18900 SCIENCE DRIVE
SUITE 104
BOWIE, MARYLAND 20715
PH: (301) 809-4500
FX: (301) 809-4501
www.bohlerengineering.com

D.M. DUKE
PROFESSIONAL ENGINEER
VIRGINIA LICENSE No. 0402 024709
MARYLAND LICENSE No. 19729
DISTRICT OF COLUMBIA LICENSE No. 955282

E.S. KEOHANE
PROFESSIONAL ENGINEER
MARYLAND LICENSE No. 29629
DISTRICT OF COLUMBIA LICENSE No. 955282
NEW HAMPSHIRE LICENSE No. 15950
PROFESSIONAL CERTIFICATION. I HEREBY CERTIFY THAT THESE DOCUMENTS WERE PREPARED OR APPROVED BY ME, AND THAT I AM A DULY LICENSED PROFESSIONAL ENGINEER UNDER THE LAWS OF THE STATE OF MARYLAND LICENSE NO. 29629, EXP. DATE: 12/09/2010

SHEET TITLE:
TCP II

SHEET NUMBER:
4

J:\Civil Cases\M80800000\Civil\Site Plan Documents\TDP-1\M80800000TP1.dwg, 8/3/2009 10:24:21 AM, dsk/ffer

MATCHLINE SEE SHEET 4

65 dBA Ldn
UNMITIGATED
(GROUND LEVEL)

MATCHLINE SEE SHEET 6

MATCHLINE SEE SHEET 7

MATCHLINE SEE SHEET 7

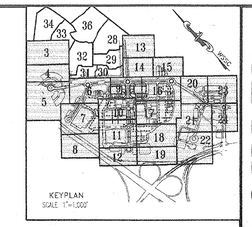

EASEMENT LEGEND

- DENOTES SIGHT DISTANCE EASEMENT
- DENOTES STORM DRAIN EASEMENT
- DENOTES SANITARY SEWER EASEMENT
- DENOTES WATER EASEMENT
- DENOTES COMBINED WATER&SEWER EASEMENT
- DENOTES PUBLIC ACCESS EASEMENT
- DENOTES COMMON SHARED EASEMENT
- DENOTES INGRESS-EGRESS EASEMENT
- DENOTES PUBLIC UTILITY EASEMENT

LEGEND

FOR ENTIRE PLAN SET (NOT TO SCALE)

EXISTING		PROPOSED
EXISTING NOTE	TYPICAL NOTE TEXT	PROPOSED NOTE
	ONSITE PROPERTY LINE / R.O.W. LINE	
	NEIGHBORING PROPERTY LINE/INTERIOR PARCEL LINE	
	SETBACK LINE	
123	CONTOUR LINE	123
S	SANITARY SEWER LATERAL	S
W	UNDERGROUND WATER LINE	W
E	UNDERGROUND ELECTRIC LINE	E
G	UNDERGROUND GAS LINE	G
OH	OVERHEAD WIRE	OH
T	UNDERGROUND TELEPHONE LINE	T
C	UNDERGROUND CABLE LINE	C
	STORM SEWER	
	SANITARY SEWER MAIN	
	HYDRANT	
S	SANITARY MANHOLE	
S	STORM MANHOLE	
WM	WATER METER	
	WATER VALVE	
GV	GAS VALVE	
GM	GAS METER	
CO	CLEAN OUT	
FP	FLOOD PLAIN	FP
PMA	PATUXENT MANAGEMENT AREA	PMA
SB	STREAM BUFFER	SB
WB	WETLANDS BUFFER	WB
US	EXISTING STREAMS, PONDS, AND BODIES OF WATER	US
	STEEP SLOPES (>25%) AND 15% TO 25% SLOPES ON HIGHLY ERODIBLE SOILS	
	WOODLAND CONSERVATION AREA SIGNAGE & PERIMETER FENCE	X X
	SPECIMEN TREE SIGNAGE	
	LIMITS OF DISTURBANCE	LOD
	WETLAND LINE	
	STREAM LINE	
	EXPANDED BUFFER	EB
	TREE LINE	
	EASEMENT LINE	
SIA SPEC. TREE	SPECIMEN TREE & NUMBER	

N

Woodland Preservation Area Designation

Woodland Preservation

Woodland Preserved Not Counted

* Limit of existing 100-year floodplain provided by Greenhorne & O'Mara, Consulting Engineers, as part of the approved TCPI/13/05-01.

TREE PROTECTION FENCE AND CRITICAL ROOT ZONE WITH SPECIMEN TREE SIGNS

CRITICAL ROOT ZONE

GRAPHIC SCALE

30 0 15 30 60 120

(IN FEET)
1 inch = 30 ft.

McCarthy & Associates, Inc.
Environmental/Regulatory Consultants
14458 Old Mill Road, Suite 201
Upper Marlboro, Maryland 20772
Phone: (301) 627-7505 FAX: (301) 627-5571

MISS UTILITY

BEFORE YOU DIG CALL
811 IN MD
or 1-800-257-7777
PROTECT YOURSELF, GIVE TWO WORKING DAYS NOTICE
THE CONTRACTOR TO CALL MISS UTILITY TO HAVE ALL EXISTING UTILITIES MARKED A MINIMUM OF 48 HOURS PRIOR TO ANY CONSTRUCTION

Plan prepared by:

Michael J. Kelbasko 8/3/07

Michael J. Kelbasko
Qualified Professional
CoMar 08.19.06.01

M-NCPPC
PRINCE GEORGE'S COUNTY PLANNING DEPARTMENT
ENVIRONMENTAL PLANNING SECTION
APPROVAL
TREE CONSERVATION PLAN
TCPII/053/07-02

	APPROVED BY	DATE
00	MEGAN K. REISER	4/4/08
01	Megan K. Reiser	8/6/09
02		
03		
04		
05		

M-NCPPC APPROVALS

PROJECT NAME: DSP-07011/01 & DDS-591

PROJECT NUMBER: Woodmore Towne Centre at Glenarden (Commercial Sector)

For Conditions of Approval see Site Plan Cover Sheet or Approval Sheet Revisions Listed Below Apply to This Sheet.

Approval or Revision #	Approval Date	Reviewer's Initials	Certification Date
01	4-21-2009	SK	8-4-09

LEGEND

- LIMITS OF DSP-07057 RESIDENTIAL (SEPARATE SUBMISSION)
- LIMITS OF DSP-07011 (INFRASTRUCTURE)
- LIMITS OF DSP-07011/01

GENERAL NOTE:
IT IS THE RESPONSIBILITY OF THE CONTRACTOR TO REVIEW ALL OF THE DRAWINGS AND SPECIFICATIONS ASSOCIATED WITH THIS PROJECT WORK SCOPE PRIOR TO THE INITIATION OF CONSTRUCTION. SHOULD THE CONTRACTOR FIND A CONFLICT WITH THE DOCUMENTS RELATIVE TO THE SPECIFICATIONS OR APPLICABLE CODES, IT IS THE CONTRACTOR'S RESPONSIBILITY TO NOTIFY THE PROJECT ENGINEER OF RECORD IN WRITING PRIOR TO THE START OF CONSTRUCTION. FAILURE BY THE CONTRACTOR TO NOTIFY THE PROJECT ENGINEER SHALL CONSTITUTE ACCEPTANCE OF FULL RESPONSIBILITY BY THE CONTRACTOR TO COMPLETE THE SCOPE OF THE WORK AS DEFINED BY THE DRAWINGS AND IN FULL CONFORMANCE WITH LOCAL REGULATIONS AND CODES.

BOHLER ENGINEERING
CIVIL & CONSULTING ENGINEERS
SURVEYORS
PROJECT MANAGERS
ENVIRONMENTAL ENGINEERS
LANDSCAPE ARCHITECTS
OFFICES:
♦ ANNAPOLIS, MD
♦ BOWIE, MD
♦ CHARLESTON, WV
♦ HARRISBURG, PA
♦ HARRISON, NJ
♦ MORRISTOWN, NJ
♦ PITTSBURGH, PA
♦ RICHMOND, VA
♦ STERLING, VA

NOTICE: AUTHORIZED USERS OF BOHLER ENGINEERING, PLLC DRAWINGS, DATA, AND DIGITAL FILES ARE SUBJECT TO AND MUST COMPLY WITH THE TERMS AND CONDITIONS OF BOHLER ENGINEERING, PLLC'S ELECTRONIC DATA TRANSMISSION AGREEMENT. UNAUTHORIZED USE OF THESE DRAWINGS, DATA, AND DIGITAL FILES IS PROHIBITED AND MAY RESULT IN LEGAL ACTION AGAINST THE UNAUTHORIZED USER. COPYRIGHT © 2009 BOHLER ENGINEERING

REVISIONS			
	DATE:	COMMENT:	BY:
1	7/14/09	PER DSP RESOLUTION	ASF

PROJECT No.:	MBD080000
DRAWN BY:	NJB
CHECKED BY:	RJK
DATE:	12/02/08
SCALE:	1"=50'
CAD I.D.:	SDP1

PROJECT:

WOODMORE TOWNE CENTRE AT GLENARDEN

FOR

PETRIE/ELG INGLEWOOD, LLC

Inglewood North, Landover Road
Prince George's County
Maryland 20706

BOHLER ENGINEERING
16900 SCIENCE DRIVE
SUITE 104
BOWIE, MARYLAND 20715
PH: (301) 809-4500
FX: (301) 809-4501
www.bohlerengineering.com

D.M. DUKE
PROFESSIONAL ENGINEER
VIRGINIA LICENSE No. 0402 024104
MARYLAND LICENSE No. 21677
DISTRICT OF COLUMBIA LICENSE No. 900842

E.S. KEOHANE
PROFESSIONAL ENGINEER
MARYLAND LICENSE No. 28929
FLORIDA LICENSE No. 67144
NEW JERSEY LICENSE No. 24GE04017700
PROFESSIONAL CERTIFICATION. I HEREBY CERTIFY THAT THESE DOCUMENTS WERE PREPARED OR APPROVED BY ME, AND THAT I AM A DULY LICENSED PROFESSIONAL ENGINEER UNDER THE LAWS OF THE STATE OF MARYLAND, LICENSE NO. 28929, EXPIRATION DATE: 03/06/10.

SHEET TITLE:

TCP II

SHEET NUMBER:

5

I:\08\Control\MBD080000\CAD\Site Plan Documents\TCP-II\MBD080000TCP1.dwg, 8/3/2009 10:23:47 AM, alex.finer

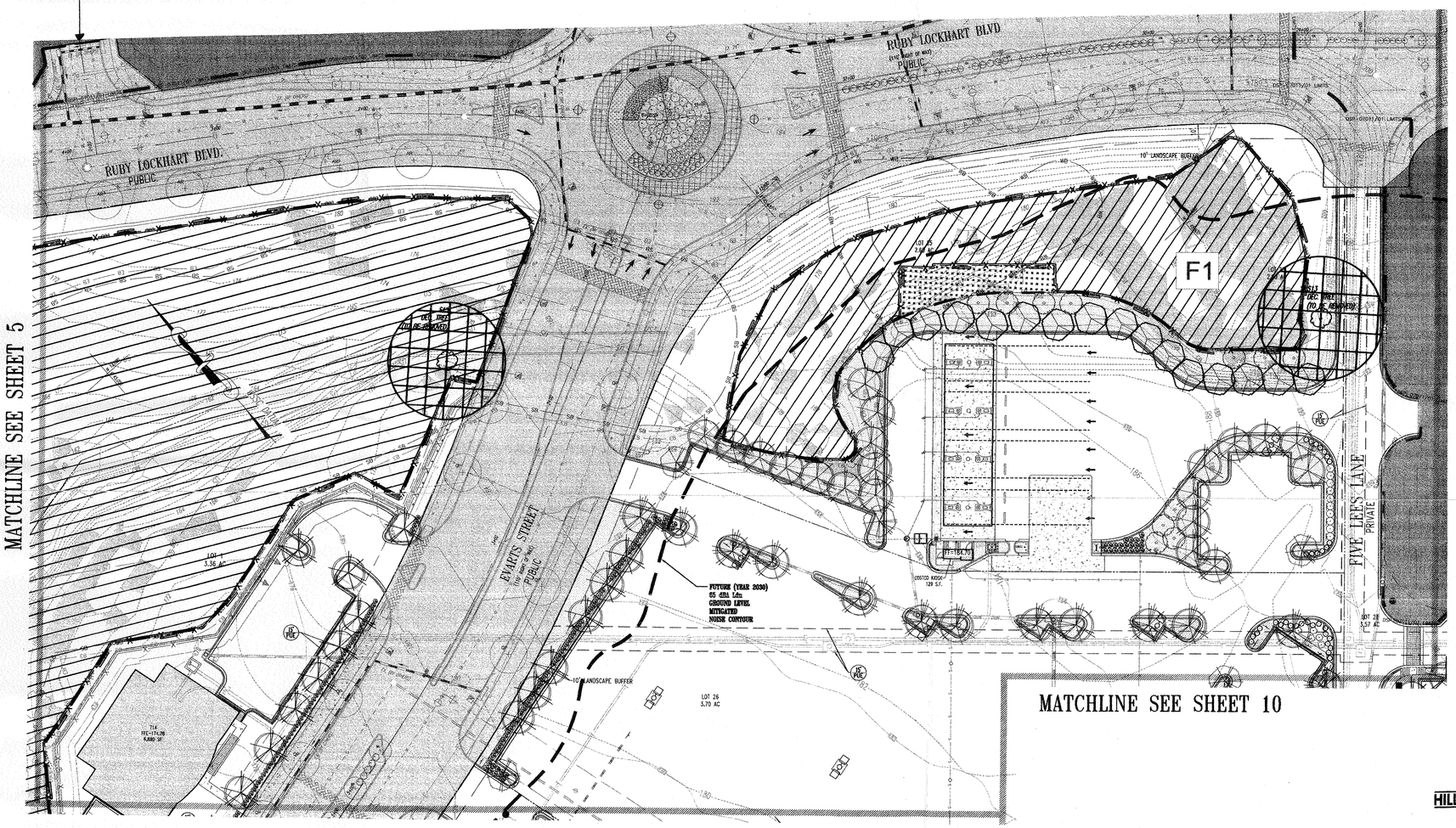

AB CONSULTANTS, INC.

July 23, 2009

Ms. Megan Reiser
Master Coordinator, Environmental Planning Section
M-NCPPC
14741 Governor Oden Bowie Drive
Upper Marlboro, MD 20772

Ref: Box Culvert Design
Ruby Lockhart Boulevard, Woodmore Towne Centre
AB Project # 07-072

Dear Ms. Reiser:

In accordance with condition 16 for DSP 07011/01, the design of stream crossings have been reevaluated to select an option with the following criteria.

- Minimize Environmental Impact
- Maximize Safety while minimizing DPW's maintenance cost.

The above mentioned control conditions were developed as a result of the various approval agencies; i.e. M-NCPPC, DPW (Engineering) and DPW (Maintenance).

Minimize Environmental Impact:

An extensive scope of work was established under direct consurrence with Prince George's County Department of Public Works (DPW) to evaluate the subsurface conditions to select appropriate crossing structure. A very limited foot print (within approved Limit of Disturbance) was established as an absolute control factor while coming up with recommendations to improve the foundation.

Upon the subsurface exploration, it was concluded that there are only 2 possible options: drive piles to support bottomless pipe arches or undercut the limited width and replace with good material to support culverts.

Pile driving option was dropped upon discussions with DPW because it would necessitate heavy trucks to cross the streambed over an elongated period of time; require a longer period of stream diversion during construction activity; require continuous activity in stream bed for maintaining form work for piles and the pile caps during the curing period. Additionally there was the concern of many more construction workers, surveyors etc. being at site with potential of more damage to the sensitive areas.

Undercut option was evaluated and discussed with DPW over a period of 2 months. The final undercut option ensures that there is no additional clearing required to make this work. Also, the installation of the precast box culverts will be at a much faster pace and in controlled environment minimizing any potential damage to sensitive areas outside the establishment LOD. The stream diversion will be for a much smaller period of time as compared to any other alternate.

July 23, 2009

Ms. Megan Reiser
M-NCPPC
Box Culvert Design, Ruby Lockhart Boulevard, Woodmore Towne Centre

Page 2 of 2

Maximize Safety while minimizing DPW's maintenance cost:

In order to avoid any potential scouring and resulting maintenance from it, DPW established additional condition that the culverts should have concrete headwalls/cutwalls with no opening for any potential runoff to enter in between the culverts from top, bottom or sides. With culverts with the rectangular shape ensure that there is no opening that allows the water to seep in between creating internal erosion which results in voids and sink holes. Concrete Box culverts can provide over 75 years of maintenance free life. Additionally, the fill material on top of the box culverts is easily compacted unlike the pipe arches where hand compaction is required between the spring lines. On Ruby Lockhart Blvd, due to the proposed grade this is a definite advantage that will potentially allow a better than normal roadway.

Thus, in full accordance with the DSP requirements, applicant has explored all the potential options of conveying the stream under Ruby Lockhart Boulevard and selected box culverts as the preferred structure. In our professional opinion this is the best suited engineering solution. This decision is in full concurrence with DPW's requirements.

If you need any further information, please contact this office.

Sincerely,

AB CONSULTANTS, INC.

Chinmay G. Vyas PE, LEEDap
Vice President

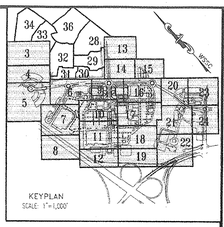

EASEMENT LEGEND

- DENOTES SIGHT DISTANCE EASEMENT (SDE)
- DENOTES STORM DRAIN EASEMENT (SDE)
- DENOTES SANITARY SEWER EASEMENT (SSE)
- DENOTES WATER EASEMENT (WE)
- DENOTES COMBINED WATER&SEWER EASEMENT (CWSE)
- DENOTES PUBLIC ACCESS EASEMENT (PAE)
- DENOTES COMMON SHARED EASEMENT (CSE)
- DENOTES INGRESS-EGRESS EASEMENT (IEE)
- DENOTES PUBLIC UTILITY EASEMENT (PUE)

LEGEND

FOR ENTIRE PLAN SET (NOT TO SCALE)

EXISTING		PROPOSED
EXISTING NOTE	TYPICAL NOTE TEXT	PROPOSED NOTE
	ONSITE PROPERTY LINE / R.O.W. LINE	
	NEIGHBORING PROPERTY LINE/INTERIOR PARCEL LINE	
	SETBACK LINE	
123	CONTOUR LINE	123
S	SANITARY SEWER LATERAL	S
W	UNDERGROUND WATER LINE	W
E	UNDERGROUND ELECTRIC LINE	E
G	UNDERGROUND GAS LINE	G
OH	OVERHEAD WIRE	OH
T	UNDERGROUND TELEPHONE LINE	T
C	UNDERGROUND CABLE LINE	C
	STORM SEWER	
	SANITARY SEWER MAIN	
	HYDRANT	
S	SANITARY MANHOLE	S
D	STORM MANHOLE	D
WM	WATER METER	WM
	WATER VALVE	
GV	GAS VALVE	GV
GM	GAS METER	GM
	CLEAN OUT	
FP	FLOOD PLAIN	FP
PMA	PATUXENT MANAGEMENT AREA	PMA
SB	STREAM BUFFER	SB
WB	WETLANDS BUFFER	WB
US	EXISTING STREAMS, PONDS, AND BODIES OF WATER	US
	STEEP SLOPES (>25%) AND 15% TO 25% SLOPES ON HIGHLY ERODIBLE SOILS	
X	WOODLAND CONSERVATION AREA SIGNAGE & PERIMETER FENCE	X
	SPECIMEN TREE SIGNAGE	
LOD	LIMITS OF DISTURBANCE	LOD
	WETLAND LINE	
	STREAM LINE	
	EXPANDED BUFFER	EB
	TREE LINE	
	EASEMENT LINE	
010 DEC. TREE	SPECIMEN TREE & NUMBER	

N — Woodland Preservation Area Designation
Woodland Preservation
Woodland Preserved Not Counted

* Limit of existing 100-year floodplain provided by Greenhorne & O'Mara, Consulting Engineers, as part of the approved TCP1/13/05-01.

TREE PROTECTION FENCE AND CRITICAL ROOT ZONE WITH SPECIMEN TREE SIGNS

CRITICAL ROOT ZONE

GRAPHIC SCALE

30 0 15 30 60 120

(IN FEET)
1 inch = 30 ft.

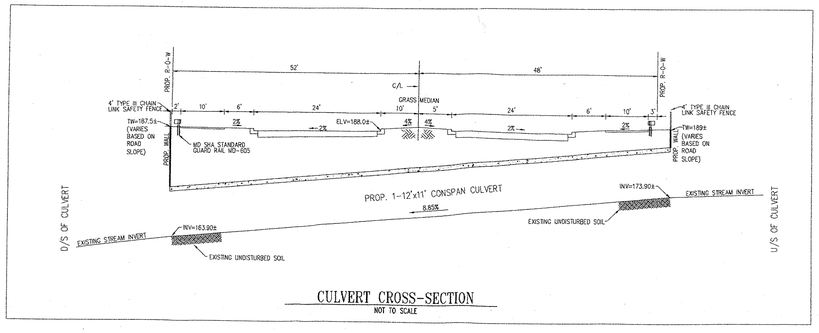

CULVERT CROSS-SECTION
NOT TO SCALE

HILLIS-CARNES ENGINEERING ASSOCIATES, INC.

10975 Guilford Road, Suite A
P.O. Box 241
Annapolis Junction, MD 20701
Baltimore 410-880-4788
DC Metro 301-470-4299
Fax 410-880-4098
www.hcaba.com

February 4, 2009

Mr. Bill Rowe
Pietrie/ELG Inglewood, LLC
1919 West Street, Suite 100
Annapolis, MD 21401

Re: Geotechnical Engineering Study
Woodmore Town Center – Culvert
Ruby Lockhart Boulevard
Prince George's County, Maryland
HCEA Job No. 08397F

Dear Mr. Rowe;

Hillis-Carnes Engineering Associates, Inc. (HCEA) has recently completed a subsurface investigation for the culvert crossing for Ruby Lockhart Boulevard at the Woodmore Town Center site. The findings during this investigation are that in the area of the proposed box culvert and both approach embankments (20 feet high), there exists up to 15-feet of highly compressible fat Clay (CH) to silty clayey Sand (SM) with N values from 'weight of hammer' (WOH) to 3 blows/ft throughout this depth. As such, a ground improvement program will need to be implemented to reduce/eliminate the potential for long term settlements.

Due to the nature of the subsurface soils, the entire area of this crossing will require remedial improvements to support the embankments as well as the culvert crossing. The total area of disturbance is not going to change no matter if the design called for a box culvert or a pipe arch as the entire area will require improvement. Also, we feel that a box culvert will perform better then a pipe arch in the conditions that were discovered and due to the required depth of fill. This loads from a box culvert are distributed over a much larger area than for a pipe arch where the loads are transferred to a strip footing along both sides of the arch.

Should you have any questions on this letter, please don't hesitate to contact us.

Sincerely,
Hillis-Carnes Engineering Associates, Inc.

Timothy S. Hill, P.E.
Director of Operations

Corporate Headquarters • Annapolis Junction, MD
Frederick, MD • Hagerstown, MD • Salisbury, MD • Waldorf, MD • State College, PA • Pittsburgh, PA • Chantilly, VA • Fredericksburg, VA • Dover, DE

McCarthy & Associates, Inc.
Environmental/Regulatory Consultants
14458 Old Mill Road, Suite 201
Upper Marlboro, Maryland 20772
Phone: (301) 627-7505 FAX: (301) 627-5571

Plan prepared by:

8/3/09

Michael J. Kelbasko
Qualified Professional
CoMar 08.19.06.01

MISS UTILITY
BEFORE YOU DIG CALL
811 IN MD
or 1-800-257-7777
PROTECT YOURSELF, GIVE TWO WORKING DAYS NOTICE
THE CONTRACTOR TO CALL MISS UTILITY TO HAVE ALL EXISTING UTILITIES MARKED IN THE AREA PRIOR TO ANY CONSTRUCTION.

M-NCPPC
PRINCE GEORGE'S COUNTY PLANNING DEPARTMENT
ENVIRONMENTAL PLANNING SECTION
APPROVAL
TREE CONSERVATION PLAN
TCP1/053/07-02

	APPROVED BY	DATE
00	MEGAN C. REISER	4/4/08
01	Megan C. Reiser	8/6/09
02		
03		
04		
05		

M-NCPPC APPROVALS

PROJECT NAME: DSP-07011/01 & DDS-591

PROJECT NUMBER: Woodmore Towne Centre at Glenarden (Commercial Section)

Pre-Conformance of Approved pre Site Plan Cover Sheet or Approval Sheet Revisions Listed Below Apply to This Sheet

Approval or Revision #	Approval Date	Reviewer's Signature	Certification Date
01	9-21-2009	SE	8-9-09

LEGEND

LIMITS OF DSP-07057 RESIDENTIAL (SEPARATE SUBMISSION)

LIMITS OF DSP-07011 (INFRASTRUCTURE)

LIMITS OF DSP-07011/01

GENERAL NOTE:
IT IS THE RESPONSIBILITY OF THE CONTRACTOR TO REVIEW ALL OF THE DRAWINGS AND SPECIFICATIONS ASSOCIATED WITH THIS PROJECT WORK SCOPE PRIOR TO THE INITIATION OF CONSTRUCTION. SHOULD THE CONTRACTOR FIND A CONFLICT WITH THE ENCUMBERS RELATIVE TO THE SPECIFICATIONS OR APPLICABLE CODES, IT IS THE CONTRACTOR'S RESPONSIBILITY TO NOTIFY THE PROJECT ENGINEER OF RECORD IN WRITING PRIOR TO THE START OF CONSTRUCTION. FAILURE BY THE CONTRACTOR TO NOTIFY THE PROJECT ENGINEER SHALL CONSTITUTE ACCEPTANCE BY THE CONTRACTOR TO COMPLETE THE SCOPE OF THE WORK AS DEFINED BY THE DRAWINGS AND IN FULL CONFORMANCE WITH LOCAL REGULATIONS AND CODES.

THE INFORMATION CONTAINED IN THIS DRAWING IS THE SOLE PROPERTY OF BOHLER ENGINEERING. ANY REPRODUCTION IN PART OR AS A WHOLE WITHOUT THE WRITTEN PERMISSION OF BOHLER ENGINEERING IS PROHIBITED. © 2009 BOHLER ENGINEERING

BOHLER ENGINEERING

CIVIL & CONSULTING ENGINEERS
SURVEYORS
PROJECT MANAGERS
ENVIRONMENTAL CONSULTANTS
LANDSCAPE ARCHITECTS

OFFICES:
- STERLING, VA
- WALL, NJ
- BOWIE, MD
- TOWSON, MD
- ALBANY, NY
- ROCHESTER, NY
- FORT LAUDERDALE, FL
- CHARLES TOWN, WV
- CHESTER VALLEY, PA

REVISIONS

	DATE:	COMMENT:	BY:
1	7/14/09	PER DSP RESOLUTION	ASF

PROJECT No.:	MBO80000
DRAWN BY:	MJB
CHECKED BY:	CGV
DATE:	12/02/08
SCALE:	1"=30'
CAD I.D.:	TCP1

PROJECT:
WOODMORE TOWNE CENTRE AT GLENARDEN
FOR
PETRIE/ELG INGLEWOOD, LLC

Inglewood North, Landover Road
Prince George's County
Maryland 20706

BOHLER ENGINEERING
16900 SCIENCE DRIVE
SUITE 104
BOWIE, MARYLAND 20715
PH: (301) 809-4500
FX: (301) 809-4501
www.bohlerengineering.com

D.M. DUKE
PROFESSIONAL ENGINEER
VIRGINIA LICENSE No. 0402 020104
MARYLAND LICENSE No. 30729
DISTRICT OF COLUMBIA LICENSE No. 900392

E.S. KEOHANE
PROFESSIONAL ENGINEER
MARYLAND LICENSE No. 30729
FLORIDA LICENSE No. 57924
NEW HAMPSHIRE LICENSE No. 10760
PROFESSIONAL CERTIFICATION. I HEREBY CERTIFY THAT THESE DOCUMENTS WERE PREPARED OR APPROVED BY ME, AND THAT I AM A DULY LICENSED PROFESSIONAL ENGINEER UNDER THE LAWS OF THE STATE OF MARYLAND, LICENSE NO. 30729, EXPIRATION DATE: 12/09/10.

SHEET TITLE:
TCP II

SHEET NUMBER:
6

C:\Civil Info\MBO80000\CAD\Sht. Plan Documents\TCP-II\MBO80000TCP-II.dwg, 8/3/2009 10:23:12 AM, dirk.fiser

MATCHLINE SEE SHEET 5

MATCHLINE SEE SHEET 6

MATCHLINE SEE SHEET 10

MATCHLINE SEE SHEET 11

MATCHLINE SEE SHEET 8

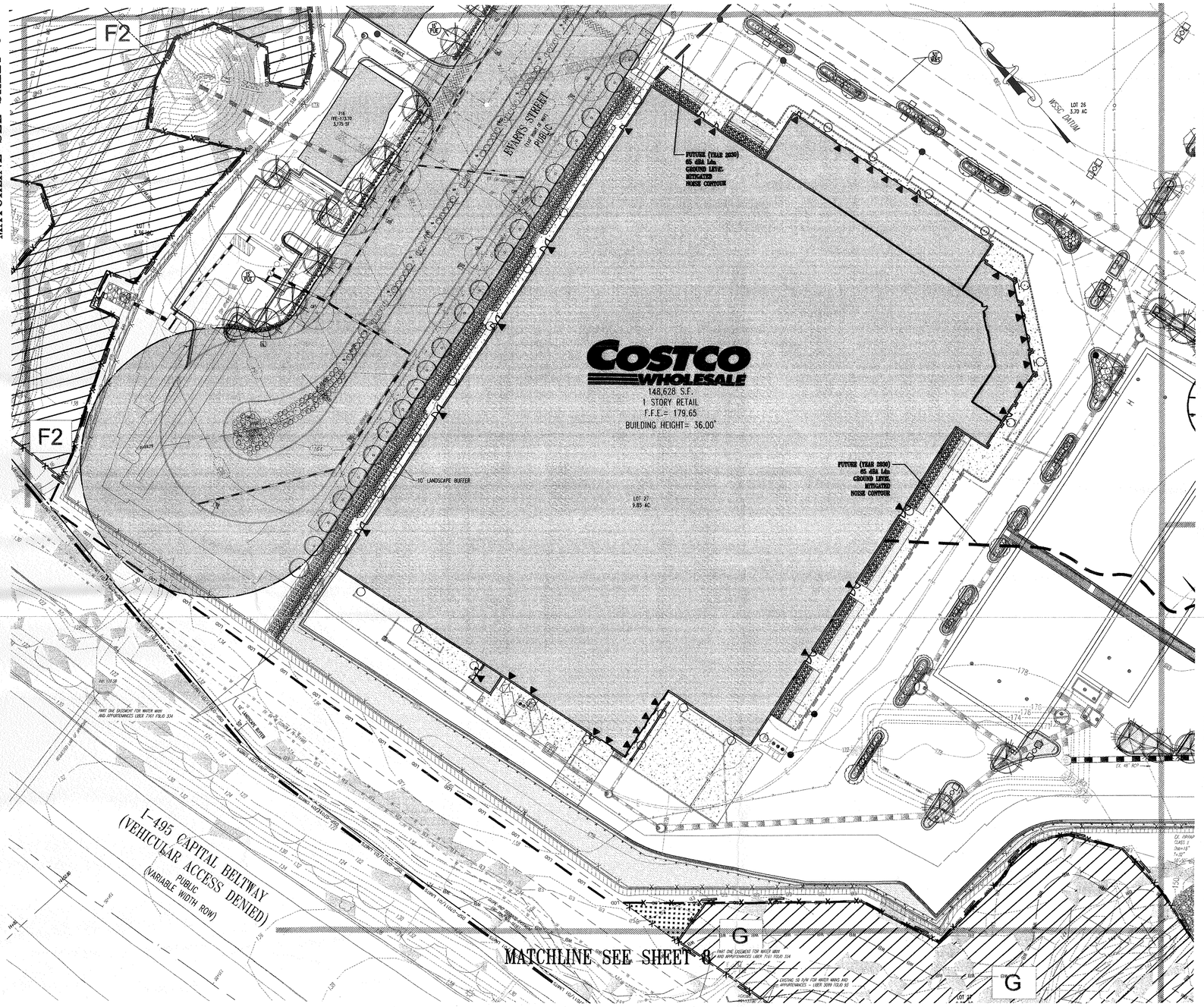

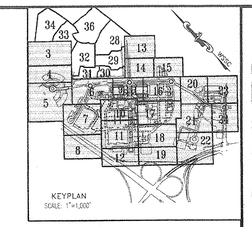

EASEMENT LEGEND

- DENOTES SIGHT DISTANCE EASEMENT
- DENOTES STORM DRAIN EASEMENT
- DENOTES SANITARY SEWER EASEMENT
- DENOTES WATER EASEMENT
- DENOTES COMBINED WATER&SEWER EASEMENT
- DENOTES PUBLIC ACCESS EASEMENT
- DENOTES COMMON SHARED EASEMENT
- DENOTES INGRESS-EGRESS EASEMENT
- DENOTES PUBLIC UTILITY EASEMENT

LEGEND

FOR ENTIRE PLAN SET (NOT TO SCALE)

EXISTING		PROPOSED
EXISTING NOTE	TYPICAL NOTE TEXT	PROPOSED NOTE
	ONSITE PROPERTY LINE / R.O.W. LINE	
	NEIGHBORING PROPERTY LINE/INTERIOR PARCEL LINE	
	SETBACK LINE	
123	CONTOUR LINE	123
S	SANITARY SEWER LATERAL	S
W	UNDERGROUND WATER LINE	W
E	UNDERGROUND ELECTRIC LINE	E
G	UNDERGROUND GAS LINE	G
OH	OVERHEAD WIRE	OH
T	UNDERGROUND TELEPHONE LINE	T
C	UNDERGROUND CABLE LINE	C
	STORM SEWER	
	SANITARY SEWER MAIN	
	HYDRANT	
S	SANITARY MANHOLE	S
ST	STORM MANHOLE	ST
WM	WATER METER	WM
W	WATER VALVE	W
GV	GAS VALVE	GV
GM	GAS METER	GM
CO	CLEAN OUT	CO
FP	FLOOD PLAIN	FP
PMA	PATUXENT MANAGEMENT AREA	PMA
SB	STREAM BUFFER	SB
WB	WETLANDS BUFFER	WB
US	EXISTING STREAMS, PONDS, AND BODIES OF WATER	US
	STEEP SLOPES (>25%) AND 15% TO 25% SLOPES ON HIGHLY ERODIBLE SOILS	
	WOODLAND CONSERVATION AREA SIGNAGE & PERIMETER FENCE	X X
	SPECIMEN TREE SIGNAGE	
	LIMITS OF DISTURBANCE	LOD
	WETLAND LINE	
	STREAM LINE	
	EXPANDED BUFFER	EB
	TREE LINE	
	EASEMENT LINE	
310 SPEC. TREE	SPECIMEN TREE & NUMBER	

N — Woodland Preservation Area Designation

Woodland Preservation

Woodland Preserved Not Counted

* Limit of existing 100-year Floodplain provided by Greenborne & O'Mara, Consulting Engineers, as part of the approved TCPI/13/05-01.

TREE PROTECTION FENCE AND CRITICAL ROOTE ZONE WITH SPECIMEN TREE SIGNS

CRITICAL ROOT ZONE

GRAPHIC SCALE

0 30 60 90 120

(IN FEET)
1 inch = 30 ft.

McCarthy & Associates, Inc.
Environmental/Regulatory Consultants
14458 Old Mill Road, Suite 201
Upper Marlboro, Maryland 20772
Phone: (301) 627-7505 FAX: (301) 627-5571

Plan prepared by:

Michael J. Kelbasko 8/3/09

Michael J. Kelbasko
Qualified Professional
CoMar 08.19.06.01

MISS UTILITY

BEFORE YOU DIG CALL
811 IN MD
or 1-800-257-7777
PROTECT YOURSELF, GIVE TWO WORKING DAYS NOTICE
THE CONTRACTOR TO CALL MISS UTILITY TO HAVE UTILITIES LOCATED A MINIMUM OF 48 HOURS PRIOR TO ANY CONSTRUCTION.

M-NCPPC
PRINCE GEORGE'S COUNTY PLANNING DEPARTMENT
ENVIRONMENTAL PLANNING SECTION
APPROVAL
TREE CONSERVATION PLAN
TCPII/053/07-02

	APPROVED BY	DATE
00	MEGAN K. REISER	4/4/08
01	Megan K. Reiser	8/16/09
02		
03		
04		
05		

M-NCPPC APPROVALS

PROJECT NAME: DSP-07011/01 & DDS-591

PROJECT NUMBER: Woodmore Towne Centre at Glenarden (Commercial Section)

For Conditions of Approval see Site Plan Cover Sheet or Approval Sheet. Revisions Listed Below Apply to This Sheet.

Approval or Revision #	Approval Date	Revision Initials	Certification Date
01	9-21-2009	JLC	8-4-09

LEGEND

LIMITS OF DSP-07057 RESIDENTIAL (SEPARATE SUBMISSION)

LIMITS OF DSP-07011 (INFRASTRUCTURE)

LIMITS OF DSP-07011/01

GENERAL NOTE:
IT IS THE RESPONSIBILITY OF THE CONTRACTOR TO REVIEW ALL OF THE DRAWINGS AND SPECIFICATIONS ASSOCIATED WITH THIS PROJECT WORK SCOPE PRIOR TO THE INITIATION OF CONSTRUCTION. SHOULD THE CONTRACTOR FIND A CONFLICT WITH THE DOCUMENTS RELATIVE TO THE SPECIFICATIONS OR APPLICABLE CODES, IT IS THE CONTRACTOR'S RESPONSIBILITY TO NOTIFY THE PROJECT ENGINEER OF RECORD IN WRITING PRIOR TO THE START OF CONSTRUCTION. FAILURE BY THE CONTRACTOR TO NOTIFY THE PROJECT ENGINEER SHALL CONSTITUTE ACCEPTANCE OF FULL RESPONSIBILITY BY THE CONTRACTOR TO COMPLETE THE SCOPE OF THE WORK AS DEFINED BY THE DRAWINGS AND IN FULL CONFORMANCE WITH LOCAL REGULATIONS AND CODES.

BOHLER ENGINEERING

CIVIL & CONSULTING ENGINEERS
SURVEYORS
PROJECT MANAGERS
ENVIRONMENTAL CONSULTANTS
LANDSCAPE ARCHITECTS

OFFICES
♦ MARLTON, NJ
♦ SOUTHBOROUGH, MA
♦ BOWIE, MD
♦ WARRENTON, VA
♦ PHOENIXVILLE, PA
♦ CHARLOTTE, NC
♦ CENTER VALLEY, PA

THE INFORMATION, DATA, AND CONCEPTS IN THIS SET OF DRAWINGS ARE THE PROPERTY OF BOHLER ENGINEERING AND ARE NOT TO BE USED IN WHOLE OR IN PART FOR ANY PROJECT OTHER THAN THE ONE FOR WHICH THEY ARE PREPARED AND PUBLISHED WITHOUT THE PRIOR WRITTEN CONSENT OF BOHLER ENGINEERING.
© 2007 BOHLER ENGINEERING

REVISIONS

	DATE:	COMMENT:	BY:
1	7/14/09	PER DSP RESOLUTION	ASF

PROJECT No.:	M60800000
DRAWN BY:	NDW
CHECKED BY:	MJK
DATE:	12/02/08
SCALE:	1" = 30'
CAD I.D.:	TCP1

PROJECT:
WOODMORE TOWNE CENTRE AT GLENARDEN
FOR
PETRIE/ELG INGLEWOOD, LLC

Inglewood North, Landover Road
Prince George's County
Maryland 20706

BOHLER ENGINEERING
16900 SCIENCE DRIVE
SUITE 104
BOWIE, MARYLAND 20715
PH: (301) 809-4500
FX: (301) 809-4501
www.bohlerengineering.com

D.M. DUKE
PROFESSIONAL ENGINEER
VIRGINIA LICENSE No. 0402 014344
MARYLAND LICENSE No. 22736
DISTRICT OF COLUMBIA LICENSE No. 990760

E.S. KEOHANE
PROFESSIONAL ENGINEER
MARYLAND LICENSE No. 29839
VIRGINIA LICENSE No. 0402 014344
NEW JERSEY LICENSE No. 24GE04210600
PROFESSIONAL CERTIFICATION. I HEREBY CERTIFY THAT THESE DOCUMENTS WERE PREPARED OR APPROVED BY ME, AND THAT I AM A DULY LICENSED PROFESSIONAL ENGINEER UNDER THE LAWS OF THE STATE OF MARYLAND, LICENSE NO. 29839, EXPIRATION DATE: 03/09/10.

SHEET TITLE:
TCP II

SHEET NUMBER:
7

I:\08\Civil\WM60800001\CAD\Site Plan Documents\TCP-II\WM60800001TCP1.dwg, 8/3/2009 10:23:33 AM, adam.frost

MATCHLINE SEE SHEET 7

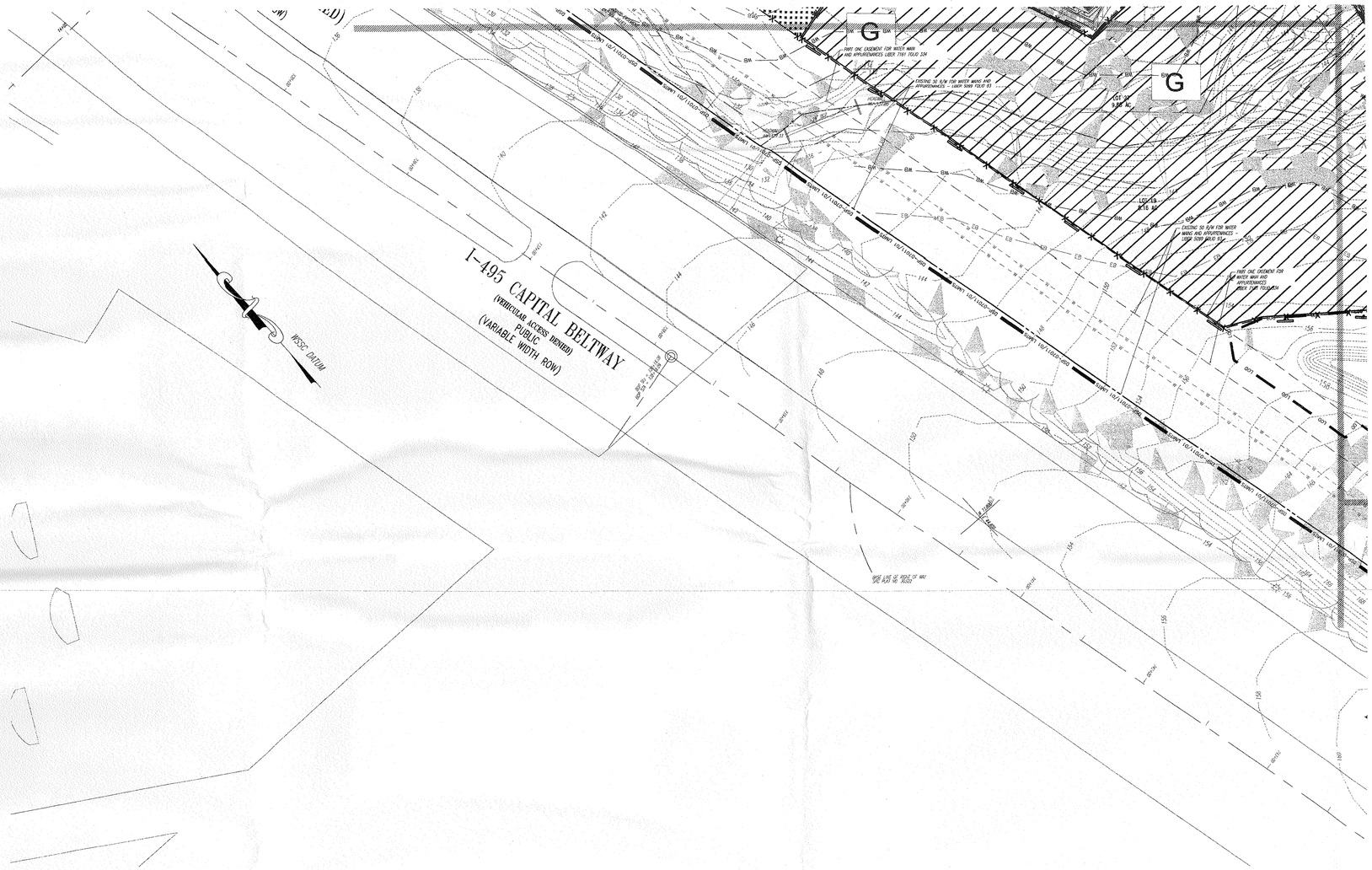
1-495 CAPITAL BELTWAY
(VEHICULAR ACCESS DENIED)
PUBLIC
(VARIABLE WIDTH ROW)
WSSC DATUM
PART ONE EASEMENT FOR WATER MAIN AND APPURTENANCES LIBER 7191 FOLIO 324
EXISTING 50' R/W FOR WATER MAINS AND APPURTENANCES - LIBER 5008 FOLIO 512
PART ONE EASEMENT FOR WATER MAIN AND APPURTENANCES LIBER 7191 FOLIO 324
EXISTING 50' R/W FOR WATER MAINS AND APPURTENANCES - LIBER 5008 FOLIO 512
LOT 19 9.16 AC
LOT 20 9.80 AC
G
G
WB
WB
EB
EB
100YR
100YR
100YR
100YR
FP
FP
FP

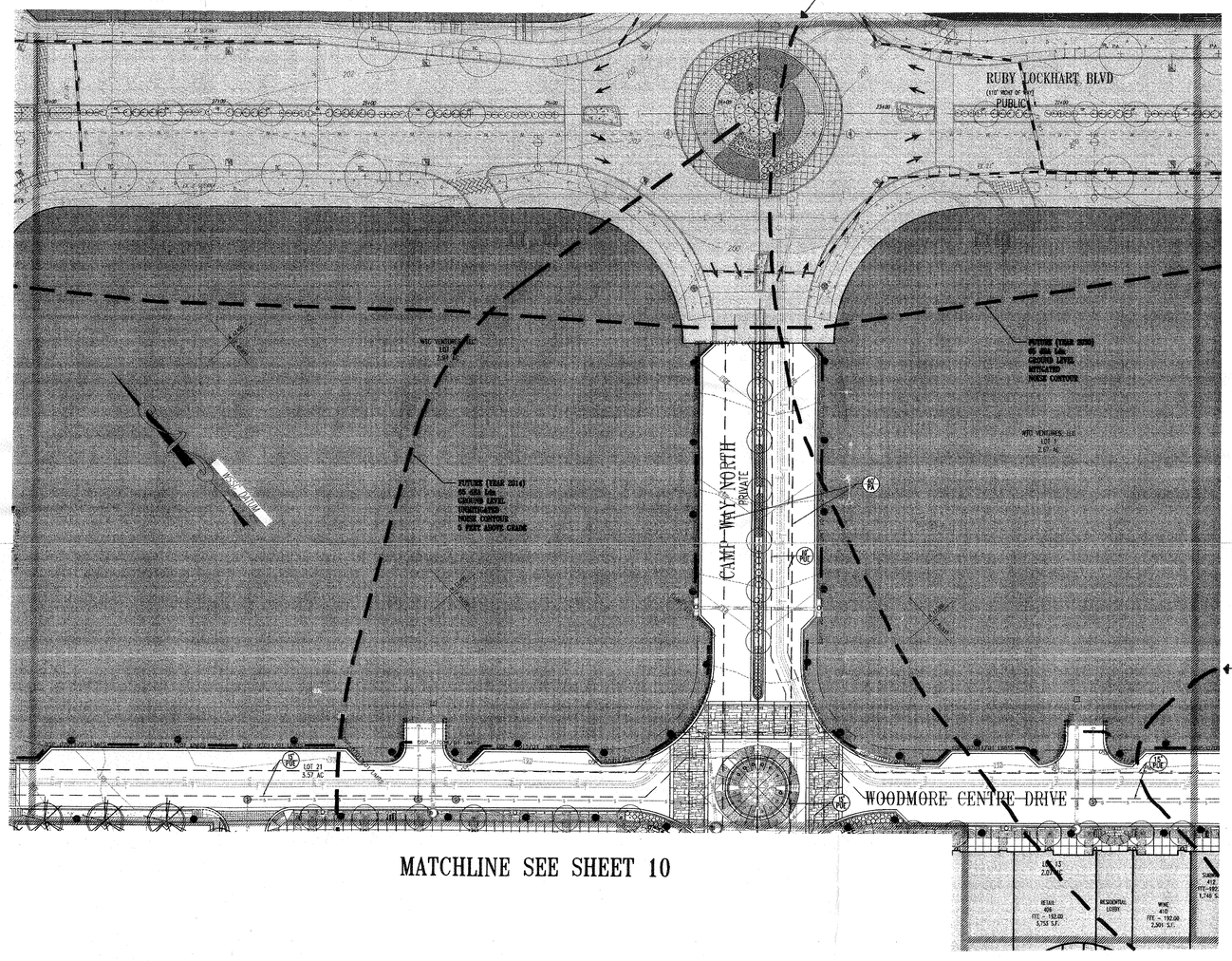

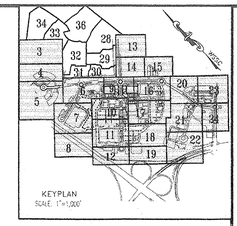

EASEMENT LEGEND

- DENOTES SIGHT DISTANCE EASEMENT
- DENOTES STORM DRAIN EASEMENT
- DENOTES SANITARY SEWER EASEMENT
- DENOTES WATER EASEMENT
- DENOTES COMBINED WATER&SEWER EASEMENT
- DENOTES PUBLIC ACCESS EASEMENT
- DENOTES COMMON SHARED EASEMENT
- DENOTES INGRESS-EGRESS EASEMENT
- DENOTES PUBLIC UTILITY EASEMENT

LEGEND

FOR ENTIRE PLAN SET (NOT TO SCALE)

EXISTING		PROPOSED
EXISTING NOTE	TYPICAL NOTE TEXT	PROPOSED NOTE
	ONSITE PROPERTY LINE / R.O.W. LINE	
	NEIGHBORING PROPERTY LINE/INTERIOR PARCEL LINE	
	SETBACK LINE	
123	CONTOUR LINE	123
S	SANITARY SEWER LATERAL	S
W	UNDERGROUND WATER LINE	W
E	UNDERGROUND ELECTRIC LINE	E
G	UNDERGROUND GAS LINE	G
OH	OVERHEAD WIRE	OH
T	UNDERGROUND TELEPHONE LINE	T
C	UNDERGROUND CABLE LINE	C
	STORM SEWER	
	SANITARY SEWER MAIN	
	HYDRANT	
S	SANITARY MANHOLE	
D	STORM MANHOLE	
WM	WATER METER	
WV	WATER VALVE	
GV	GAS VALVE	
GM	GAS METER	
CO	CLEAN OUT	
FP	FLOOD PLAIN	FP
PMA	PATUXENT MANAGEMENT AREA	PMA
SB	STREAM BUFFER	SB
WB	WETLANDS BUFFER	WB
US	EXISTING STREAMS, PONDS, AND BODIES OF WATER	US
	STEEP SLOPES (>25%) AND 15% TO 25% SLOPES ON HIGHLY ERODIBLE SOILS	
	WOODLAND CONSERVATION AREA SIGNAGE & PERIMETER FENCE	X X
	SPECIMEN TREE SIGNAGE	
	LIMITS OF DISTURBANCE	LOD
	WETLAND LINE	
	STREAM LINE	
	EXPANDED BUFFER	EB
	TREE LINE	
	EASEMENT LINE	
219 DEC. TREE	SPECIMEN TREE & NUMBER	

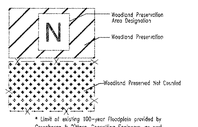

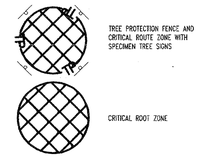

GRAPHIC SCALE

30 0 15 30 60 120

(IN FEET)
1 inch = 30 ft.

McCarthy & Associates, Inc.
Environmental/Regulatory Consultants
14458 Old Mill Road, Suite 201
Upper Marlboro, Maryland 20772
Phone: (301) 627-7505 FAX: (301) 627-5571

Plan prepared by:

Michael J. Kelbasko
Qualified Professional
CoMar 08.19.06.01

MISS UTILITY

BEFORE YOU DIG CALL
811 IN MD
or 1-800-257-7777
PROTECT YOURSELF, GIVE TWO WORKING DAYS NOTICE
THE CONTRACTOR TO CALL MISS UTILITY TO HAVE ALL EXISTING UTILITIES MARKED 48 HOURS PRIOR TO ANY CONSTRUCTION.

M-NCPPC
PRINCE GEORGE'S COUNTY PLANNING DEPARTMENT
ENVIRONMENTAL PLANNING SECTION
APPROVAL
TREE CONSERVATION PLAN
TCPII/055/07-02

	APPROVED BY	DATE
00	MEGAN C. REISER	4/4/08
01	Megan K. Reiser	8/16/09
02		
03		
04		
05		

M-NCPPC APPROVALS

PROJECT NAME: DSP-07011-01 & TDS-591

PROJECT NUMBER: Woodmore Towne Centre at Glenarden (Commercial Section)

For Conditions of Approval see Site Plan Cover Sheet or Approval Sheet Revisions Listed Below Apply to This Sheet

Approval or Revision #	Approval Date	Reviewer's Initials	Certification Date
01	4-21-2009	SK	7-9-09

LEGEND

- LIMITS OF DSP-07057 RESIDENTIAL (SEPARATE SUBMISSION)
- LIMITS OF DSP-07011 (INFRASTRUCTURE)
- LIMITS OF DSP-07011/01

GENERAL NOTE:
IT IS THE RESPONSIBILITY OF THE CONTRACTOR TO REVIEW ALL OF THE DRAWINGS AND SPECIFICATIONS ASSOCIATED WITH THIS PROJECT WORK SCOPE PRIOR TO THE INITIATION OF CONSTRUCTION. SHOULD THE CONTRACTOR FIND A CONFLICT WITH THE DOCUMENTS RELATIVE TO THE SPECIFICATIONS OR APPLICABLE CODES, IT IS THE CONTRACTOR'S RESPONSIBILITY TO NOTIFY THE PROJECT ENGINEER OF RECORD IN WRITING PRIOR TO THE START OF CONSTRUCTION. FAILURE BY THE CONTRACTOR TO NOTIFY THE PROJECT ENGINEER SHALL CONSTITUTE ACCEPTANCE OF FULL RESPONSIBILITY BY THE CONTRACTOR TO COMPLETE THE SCOPE OF THE WORK AS DEFINED BY THE DRAWINGS AND IN FULL CONFORMANCE WITH LOCAL REGULATIONS AND CODES.

BOHLER ENGINEERING
CIVIL & CONSULTING ENGINEERS
SURVEYORS
PROJECT MANAGERS
DEVELOPMENT CONSULTANTS
LANDSCAPE ARCHITECTS

OFFICES:
◆ BOWIE, MD
◆ COLUMBIA, MD
◆ DOVER, DE
◆ ATLANTIC, NJ
◆ BALTIMORE, MD
◆ PHOENIXVILLE, PA
◆ WILMINGTON, DE
◆ STERLING, VA
◆ ZION, IL
◆ DENVER, CO
◆ FORT LAUDERDALE, FL
◆ CHARLOTTE, NC
◆ CHICAGO, IL

THE INFORMATION, DESIGN AND CONCEPTS ON THESE PLANS ARE PROPRIETARY AND SHALL NOT BE USED IN ANY MANNER, EXCEPT WITH WRITTEN AUTHORIZATION FROM BOHLER ENGINEERING, P.A. ALL RIGHTS RESERVED. COPYRIGHT © 2009 BOHLER ENGINEERING, P.A.

REVISIONS			
	DATE	COMMENT	BY
1	7/14/09	PER DSP RESOLUTION	ASF

PROJECT No.:	MB080000
DRAWN BY:	NDW
CHECKED BY:	DMK
DATE:	12/02/08
SCALE:	1" = 60'
CAD I.D.:	ECP1

PROJECT:
WOODMORE TOWNE CENTRE AT GLENARDEN
FOR
PETRIE/ELG INGLEWOOD, LLC

Inglewood North, Landover Road
Prince George's County
Maryland 20706

BOHLER ENGINEERING
16900 SCIENCE DRIVE
SUITE 104
BOWIE, MARYLAND 20715
PH: (301) 809-4500
FX: (301) 809-4501
www.bohlerengineering.com

D.M. DUKE
PROFESSIONAL ENGINEER
VIRGINIA LICENSE No. 0402 024104
DISTRICT OF COLUMBIA LICENSE No. 984242

E.S. KEOHANE
PROFESSIONAL ENGINEER
MARYLAND LICENSE No. 29539
FLORIDA LICENSE No. 67924
NEW HAMPSHIRE LICENSE No. 16765
PROFESSIONAL ENGINEER'S CERTIFICATION: I HEREBY CERTIFY THAT THESE DOCUMENTS WERE PREPARED OR APPROVED BY ME, AND THAT I AM A DULY LICENSED PROFESSIONAL ENGINEER UNDER THE LAWS OF THE STATE OF MARYLAND, LICENSE NO. 29539, EXP. DATE: 03/09/10

SHEET TITLE:
TCP II

SHEET NUMBER:
9

C:\DWG\Current\MB080000\Cad\Civil Plan Documents\TCP-II\MB080000TCP1.dwg, 8/6/2009 10:21:26 AM, sales-tmp

MATCHLINE SEE SHEET 9

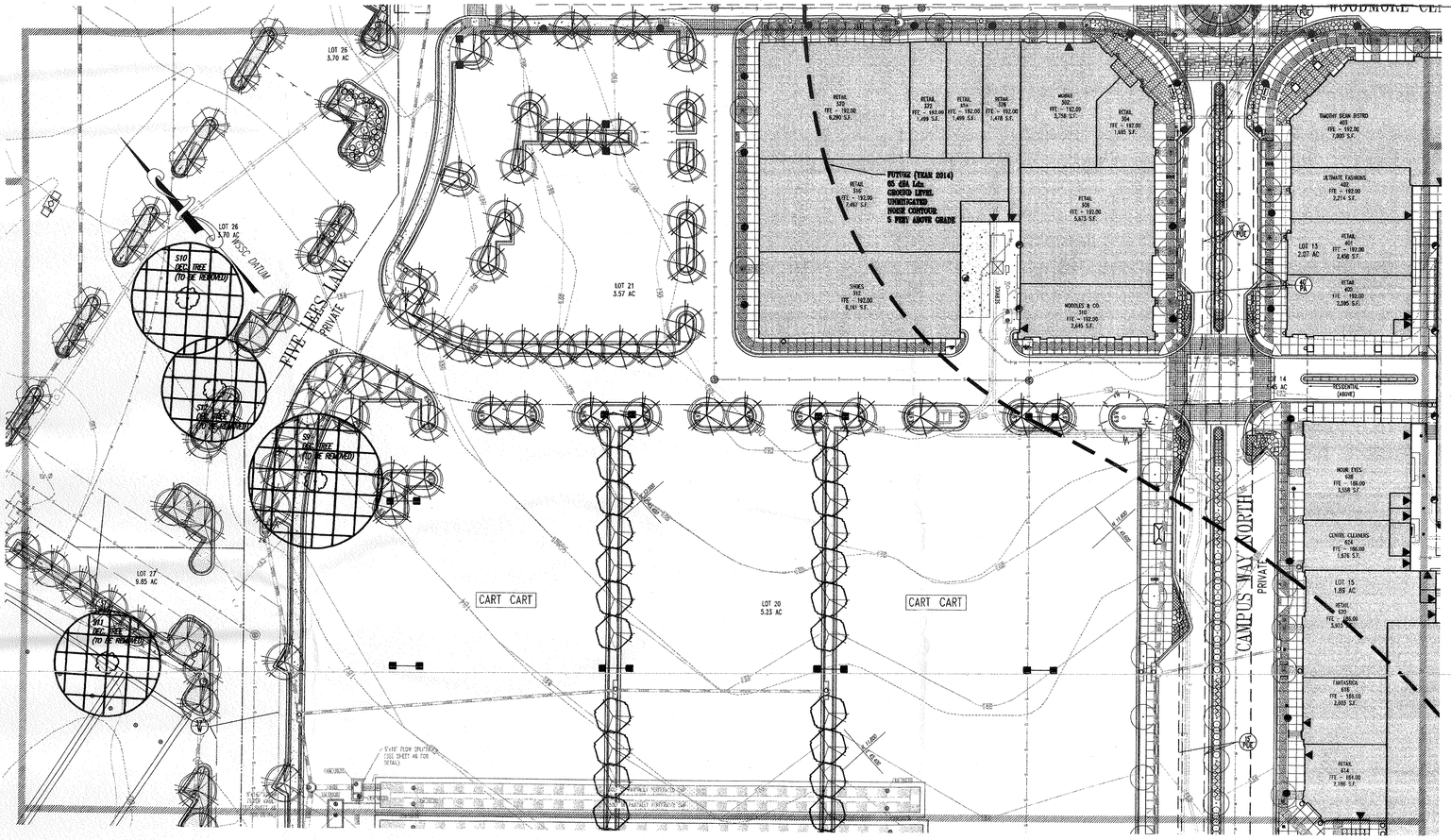

MATCHLINE SEE SHEET 11

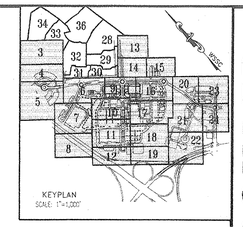

EASEMENT LEGEND

- DENOTES SIGHT DISTANCE EASEMENT
- DENOTES STORM DRAIN EASEMENT
- DENOTES SANITARY SEWER EASEMENT
- DENOTES WATER EASEMENT
- DENOTES COMBINED WATER&SEWER EASEMENT
- DENOTES PUBLIC ACCESS EASEMENT
- DENOTES COMMON SHARED EASEMENT
- DENOTES INGRESS-EGRESS EASEMENT
- DENOTES PUBLIC UTILITY EASEMENT

LEGEND

FOR ENTIRE PLAN SET (NOT TO SCALE)

EXISTING NOTE	TYPICAL NOTE TEXT	PROPOSED NOTE
	ONSITE PROPERTY LINE / R.O.W. LINE	
	NEIGHBORING PROPERTY LINE/INTERIOR PARCEL LINE	
	SETBACK LINE	
123	CONTOUR LINE	123
S	SANITARY SEWER LATERAL	S
W	UNDERGROUND WATER LINE	W
E	UNDERGROUND ELECTRIC LINE	E
G	UNDERGROUND GAS LINE	G
OHW	OVERHEAD WIRE	OHW
T	UNDERGROUND TELEPHONE LINE	T
C	UNDERGROUND CABLE LINE	C
	STORM SEWER	
	SANITARY SEWER MAIN	
	HYDRANT	
S	SANITARY MANHOLE	S
D	STORM MANHOLE	D
WM	WATER METER	WM
WV	WATER VALVE	WV
GV	GAS VALVE	GV
GM	GAS METER	GM
	CLEAN OUT	CO
FP	FLOOD PLAIN	FP
PMA	PATUXENT MANAGEMENT AREA	PMA
SB	STREAM BUFFER	SB
WB	WETLANDS BUFFER	WB
US	EXISTING STREAMS, PONDS, AND BODIES OF WATER	US
	STEEP SLOPES (>25%) AND 15% TO 25% SLOPES ON HIGHLY ERODIBLE SOILS	
	WOODLAND CONSERVATION AREA SIGNAGE & PERIMETER FENCE	X X
	SPECIMEN TREE SIGNAGE	
	LIMITS OF DISTURBANCE	LOD
	WETLAND LINE	
	STREAM LINE	
	EXPANDED BUFFER	EB
	TREE LINE	
	EASEMENT LINE	
SID DEC. TREE	SPECIMEN TREE & NUMBER	

N

Woodland Preservation Area Designation

Woodland Preservation

Woodland Preserved Not Counted

* Limit of existing 100-year floodplain provided by Greenhorne & O'Mara, Consulting Engineers, as part of the approved TCP1/13/05-01.

TREE PROTECTION FENCE AND CRITICAL ROOT ZONE WITH SPECIMEN TREE SIGNS

CRITICAL ROOT ZONE

GRAPHIC SCALE

30 0 15 30 60 120

(IN FEET)
1 inch = 30 ft.

McCarthy & Associates, Inc.
Environmental/Regulatory Consultants
14458 Old Mill Road, Suite 201
Upper Marlboro, Maryland 20772
Phone: (301) 627-7505 FAX: (301) 627-5571

MISS UTILITY

BEFORE YOU DIG CALL
811 IN MD
or 1-800-257-7777
PROTECT YOURSELF, GIVE TWO WORKING DAYS NOTICE.
THE CONTRACTOR IS CALL MISS UTILITY TO FIND ALL EXISTING UTILITIES MARKED 48 HOURS PRIOR TO ANY CONSTRUCTION.

Plan prepared by:

Michael J. Kelbasko 8/3/09

Michael J. Kelbasko
Qualified Professional
CoMar 08.19.06.01

M-NCPPC
PRINCE GEORGE'S COUNTY PLANNING DEPARTMENT
ENVIRONMENTAL PLANNING SECTION
APPROVAL
TREE CONSERVATION PLAN
TCP1/055/07-02

	APPROVED BY	DATE
00	MEGAN C. RISER	4/4/08
01	Megan C. Riser	8/6/09
02		
03		
04		
05		

LEGEND

LIMITS OF DSP-07057 RESIDENTIAL (SEPARATE SUBMISSION)

LIMITS OF DSP-07011 (INFRASTRUCTURE)

LIMITS OF DSP-07011/01

M-NCPPC APPROVALS

PROJECT NAME: DSP-07011/01 & DDS-591

PROJECT NUMBER: Woodmore Towne Centre at Glenarden (Commercial Section)

For Conformance of Approved site Area Plan Cover Sheet or Approved Sheet Revisions Listed Below Apply to This Sheet

Approval or Revision #	Approval Date	Reviewer's Initials	Conformance Date
01	9-21-2009	SK	11-4-09

GENERAL NOTE:
IT IS THE RESPONSIBILITY OF THE CONTRACTOR TO REVIEW ALL OF THE DRAWINGS AND SPECIFICATIONS ASSOCIATED WITH THIS PROJECT BEFORE WORK STOPS, PRIOR TO THE INITIATION OF CONSTRUCTION. SHOULD THE CONTRACTOR FIND A CONFLICT WITH THE PROVISIONS RELATING TO THE SPECIFICATIONS OR APPLICABLE CODES, IT IS THE CONTRACTOR'S RESPONSIBILITY TO NOTIFY THE ENGINEER IN WRITING OF SUCH CONFLICT PRIOR TO THE START OF CONSTRUCTION. FAILURE BY THE CONTRACTOR TO NOTIFY THE PROJECT ENGINEER SHALL CONSTITUTE ACCEPTANCE OF FULL RESPONSIBILITY BY THE CONTRACTOR TO COMPLETE THE SCOPE OF THE WORK AS DEFINED BY THE DRAWINGS AND IN FULL CONFORMANCE WITH LOCAL REGULATIONS AND CODES.

BOHLER ENGINEERING

CIVIL & CONSULTING ENGINEERS
SURVEYORS
PROJECT MANAGERS
COMMUNITY PLANNERS
LANDSCAPE ARCHITECTS

OFFICES:
MARRIOTTSVILLE, MD
CHESTERBROOK, PA
ALBANY, NY
BINGHAMTON, NY
CONCORDVILLE, PA
CONCORD, NH
FORT LAUDERDALE, FL
LAKE MARY, FL
PITTSBURGH, PA

THE INFORMATION, DETAILS AND DESIGNS AS SHOWN ON THESE PLANS ARE THE PROPERTY OF BOHLER ENGINEERING AND ARE NOT TO BE USED IN WHOLE OR IN PART FOR ANY OTHER PROJECT WITHOUT THE WRITTEN AUTHORIZATION FROM BOHLER ENGINEERING. ALL RIGHTS RESERVED. COPYRIGHT © 2009 BOHLER ENGINEERING

REVISIONS

	DATE:	COMMENT:	BY:
1	7/14/09	PER DSP RESOLUTION	ASF

PROJECT No.:	M80800000
DRAWN BY:	NDW
CHECKED BY:	ESK
DATE:	12/02/08
SCALE:	1"=50'
CAD I.D.:	TCP1

PROJECT:
WOODMORE TOWNE CENTRE AT GLENARDEN
FOR
PETRIE/ELG INGLEWOOD, LLC

Inglewood North, Landover Road
Prince George's County
Maryland 20706

BOHLER ENGINEERING
16900 SCIENCE DRIVE
SUITE 104
BOWIE, MARYLAND 20715
PH: (301) 809-4500
FX: (301) 809-4501
www.bohlerengineering.com

D.M. DUKE
PROFESSIONAL ENGINEER
VIRGINIA LICENSE No. 0402 024104
MARYLAND LICENSE No. 24705
DISTRICT OF COLUMBIA LICENSE No. 980282

E.S. KEOHANE
PROFESSIONAL ENGINEER
MARYLAND LICENSE No. 25929
VIRGINIA LICENSE No. 0402 024104
NEW HAMPSHIRE LICENSE No. 15765

PROFESSIONAL CERTIFICATION. I HEREBY CERTIFY THAT THESE DOCUMENTS WERE PREPARED OR APPROVED BY ME, AND THAT I AM A DULY LICENSED PROFESSIONAL ENGINEER UNDER THE LAWS OF THE STATE OF MARYLAND, LICENSE NO. 24705, EXP. DATE 12/28/10

SHEET TITLE:
TCP II

SHEET NUMBER:
10

H:\SW\Civil\Projects\M80800000\CAD\Site Plan Documents\TCP1\M80800000TCP1.dwg, 8/4/2009 10:20:52 AM, dale.fisher

MATCHLINE SEE SHEET 10

MATCHLINE SEE SHEET 7

MATCHLINE SEE SHEET 8

MATCHLINE SEE SHEET 18

MATCHLINE SEE SHEET 12

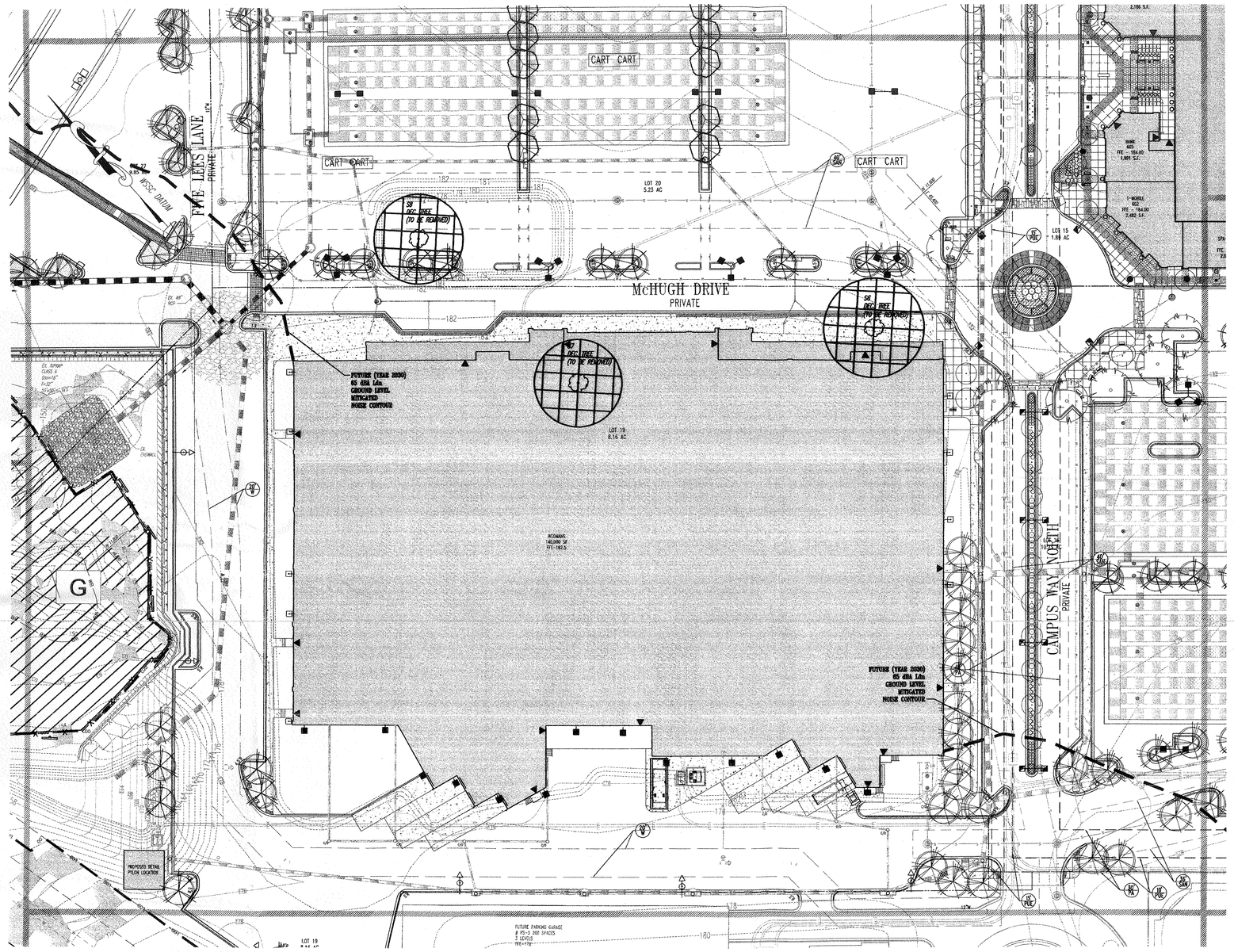

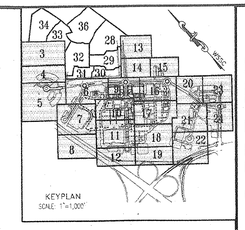

EASEMENT LEGEND

- DENOTES SIGHT DISTANCE EASEMENT
- DENOTES STORM DRAIN EASEMENT
- DENOTES SANITARY SEWER EASEMENT
- DENOTES WATER EASEMENT
- DENOTES COMBINED WATER&SEWER EASEMENT
- DENOTES PUBLIC ACCESS EASEMENT
- DENOTES COMMON SHARED EASEMENT
- DENOTES INGRESS-EGRESS EASEMENT
- DENOTES PUBLIC UTILITY EASEMENT

LEGEND

FOR ENTIRE PLAN SET (NOT TO SCALE)

EXISTING	TYPICAL NOTE TEXT	PROPOSED
EXISTING NOTE		PROPOSED NOTE
	ONSITE PROPERTY LINE / R.O.W. LINE	
	NEIGHBORING PROPERTY LINE/INTERIOR PARCEL LINE	
	SETBACK LINE	
123	CONTOUR LINE	123
S	SANITARY SEWER LATERAL	S
W	UNDERGROUND WATER LINE	W
E	UNDERGROUND ELECTRIC LINE	E
G	UNDERGROUND GAS LINE	G
OHW	OVERHEAD WIRE	OHW
T	UNDERGROUND TELEPHONE LINE	T
C	UNDERGROUND CABLE LINE	C
	STORM SEWER	
	SANITARY SEWER MAIN	
	HYDRANT	
S	SANITARY MANHOLE	S
D	STORM MANHOLE	D
WM	WATER METER	WM
WV	WATER VALVE	WV
GV	GAS VALVE	GV
GM	GAS METER	GM
CO	CLEAN OUT	CO
FP	FLOOD PLAIN	FP
PMA	PATUXENT MANAGEMENT AREA	PMA
SB	STREAM BUFFER	SB
WB	WETLANDS BUFFER	WB
US	EXISTING STREAMS, PONDS, AND BODIES OF WATER	US
	STEEP SLOPES (>25%) AND 15% TO 25% SLOPES ON HIGHLY ERODIBLE SOILS	
	WOODLAND CONSERVATION AREA SIGNAGE & PERIMETER FENCE	X X
	SPECIMEN TREE SIGNAGE	
	LIMITS OF DISTURBANCE	LOD
	WETLAND LINE	
	STREAM LINE	
	EXPANDED BUFFER	EB
	TREE LINE	
	EASEMENT LINE	
319 SPEC. TREE	SPECIMEN TREE & NUMBER	

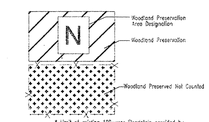

* Limit at existing 100-year floodplain provided by Greenhorne & O'Mara, Consulting Engineers, as part of the approved TCPI/13/05-01.

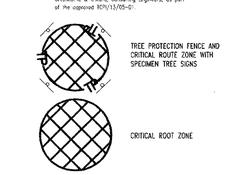

GRAPHIC SCALE

30 0 15 30 60 120

(IN FEET)
1 inch = 30 ft.

McCarthy & Associates, Inc.
Environmental/Regulatory Consultants
14458 Old Mill Road, Suite 201
Upper Marlboro, Maryland 20772
Phone: (301) 627-7505 FAX: (301) 627-5571

Plan prepared by:

8/3/09

Michael J. Kelbasko
Qualified Professional
CoMar 08.19.06.01

MISS UTILITY

BEFORE YOU DIG CALL
811 IN MD
or 1-800-257-7777
PROTECT YOURSELF, GIVE TWO WORKING DAYS NOTICE.
THE CONTRACTOR TO CALL MISS UTILITY TO HAVE ALL EXISTING UTILITIES MARKED 48 HOURS PRIOR TO ANY CONSTRUCTION.

M-NCPPC
PRINCE GEORGE'S COUNTY PLANNING DEPARTMENT
ENVIRONMENTAL PLANNING SECTION
APPROVAL
TREE CONSERVATION PLAN
TCPII/053/07-02

	APPROVED BY	DATE
00	MEGAN C. REISER	4/4/08
01		8/6/09
02		
03		
04		
05		

M-NCPPC APPROVALS

PROJECT NAME: DSP-07011/01 & DSDS-591

PROJECT NUMBER: Woodmore Towne Centre at Glenarden (Commercial Section)

For Conditions of Approval see Site Plan Cover Sheet or Approval Sheet. Revisions Listed Below Apply to This Sheet.

Approval or Approval of Revision	Approval Date	Reviewer's Initials	Certification Date
01	9-21-2009	SDC	9-9-09

LEGEND

- LIMITS OF DSP-07057 RESIDENTIAL (SEPARATE SUBMISSION)
- LIMITS OF DSP-07011 (INFRASTRUCTURE)
- LIMITS OF DSP-07011/01

GENERAL NOTE:
IT IS THE RESPONSIBILITY OF THE CONTRACTOR TO REVIEW ALL OF THE DRAWINGS AND SPECIFICATIONS ASSOCIATED WITH THIS PROJECT WORK SCOPE PRIOR TO THE INITIATION OF CONSTRUCTION. SHOULD THE CONTRACTOR FIND A CONFLICT WITH THE DRAWINGS RELATIVE TO THE SPECIFICATIONS OR APPLICABLE CODES, IT IS THE CONTRACTOR'S RESPONSIBILITY TO NOTIFY THE PROJECT ENGINEER OF RECORD (A REVISED DRAWING) PRIOR TO THE START OF CONSTRUCTION. FAILURE BY THE CONTRACTOR TO NOTIFY THE PROJECT ENGINEER SHALL CONSTITUTE ACCEPTANCE OF FULL RESPONSIBILITY BY THE CONTRACTOR TO COMPLETE THE WORK OF THE WORK AS DETAILED BY THE DRAWINGS AND IN FULL CONFORMANCE WITH LOCAL REGULATIONS AND CODES.

THESE PLANS AND DESIGNS ARE THE PROPERTY OF BOHLER ENGINEERING, PA. ANY REPRODUCTION, IN WHOLE OR IN PART, OR ANY USE OF THE DESIGNS AND IDEAS CONTAINED HEREON FOR ANY PURPOSE WITHOUT THE WRITTEN AUTHORIZATION FROM BOHLER ENGINEERING, PA. WILL CONSTITUTE AN ILLEGAL ACT THAT MAY LEAD TO LITIGATION. © BOHLER ENGINEERING

BOHLER ENGINEERING

OFFICES:
- WARREN, NJ
- ROCKY HILL, MA
- ALBANY, NY
- ROCHESTER, NY
- DOWNINGTOWN, PA
- DENVER, CO
- TYSONS, VA
- RICHMOND, VA
- FORT LAUDERDALE, FL
- CORPUS CHRISTI, TX

CIVIL & CONSULTING ENGINEERS
SURVEYORS
PROJECT MANAGERS
ENVIRONMENTAL ENGINEERS
LANDSCAPE ARCHITECTS

REVISIONS			
	DATE:	COMMENT:	BY:
1	7/14/09	PER DSP RESOLUTION	ASF

PROJECT No.:	MB080000
DRAWN BY:	NDB
CHECKED BY:	TSK
DATE:	12/02/08
SCALE:	1" = 30'
CAD I.D.:	TCP1

PROJECT:
WOODMORE TOWNE CENTRE AT GLENARDEN
FOR
PETRIE/ELG INGLEWOOD, LLC

Inglewood North, Landover Road
Prince George's County
Maryland 20706

BOHLER ENGINEERING
16900 SCIENCE DRIVE
SUITE 104
BOWIE, MARYLAND 20715
PH: (301) 809-4500
FX: (301) 809-4501
www.bohlerengineering.com

D.M. DUKE
PROFESSIONAL ENGINEER
VIRGINIA LICENSE No. 0402 024104
MARYLAND LICENSE No. 26703
DISTRICT OF COLUMBIA LICENSE No. 900810

E.S. KEOHANE
PROFESSIONAL ENGINEER
MARYLAND LICENSE No. 23629
VIRGINIA LICENSE No. 0402 017553
NEW HAMPSHIRE LICENSE No. 11753
PROFESSIONAL CERTIFICATION. I HEREBY CERTIFY THAT THESE DOCUMENTS WERE PREPARED OR APPROVED BY ME, AND THAT I AM A DULY LICENSED PROFESSIONAL ENGINEER UNDER THE LAWS OF THE STATE OF MARYLAND, LICENSE NO. 23629, EXP. DATE (03/09/10)

SHEET TITLE:
TCP II

SHEET NUMBER:
11

\\BR\Civil\MB080000\CAD\Site Plan Documents\TCP-1\MB08000TCP1.dwg, 8/3/2009 10:20:18 AM, stan.finn

MATCHLINE SEE SHEET 8

MATCHLINE SEE SHEET 11

MATCHLINE SEE SHEET 19

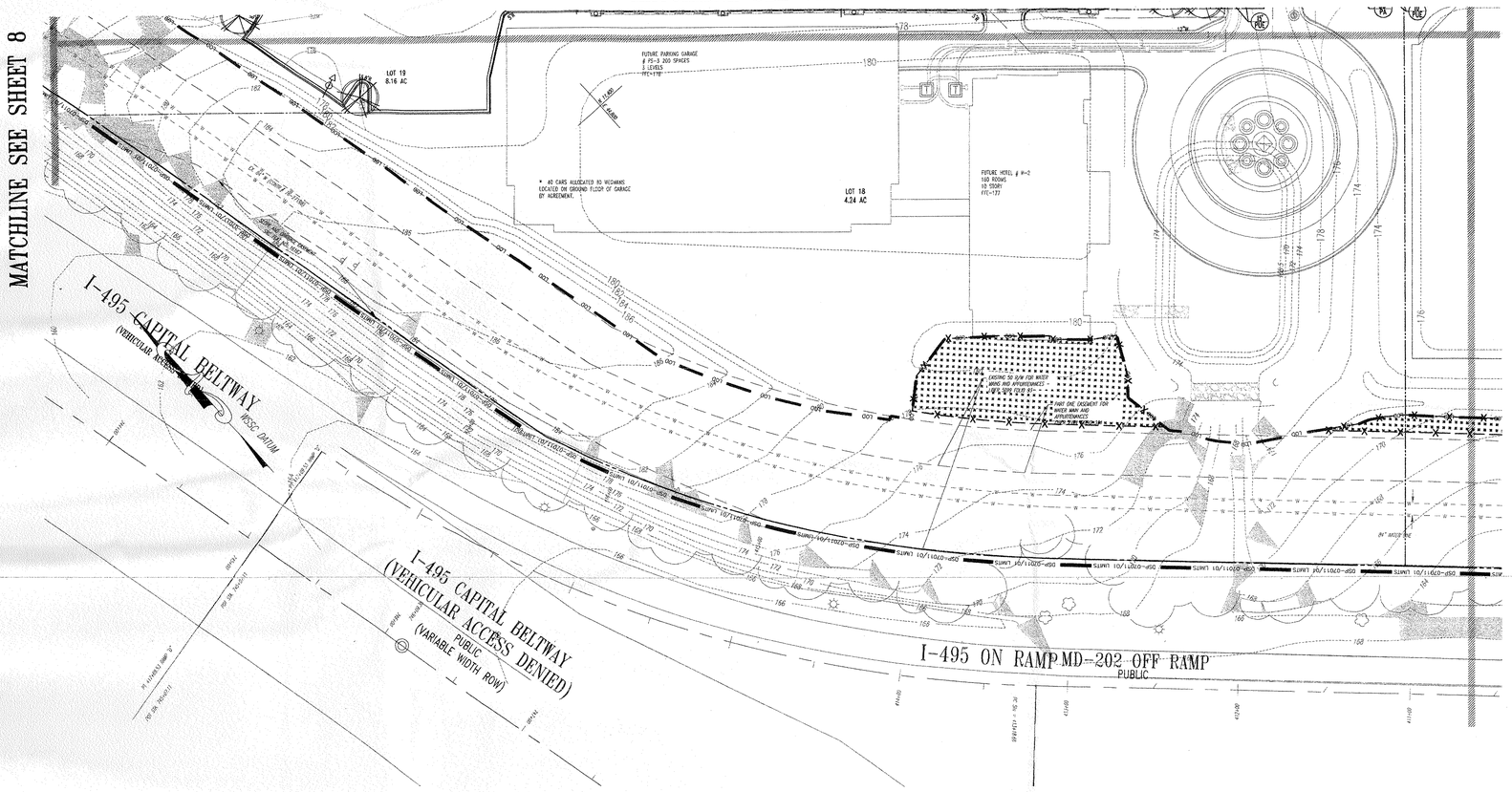

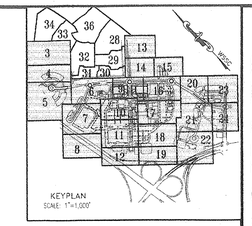

EASEMENT LEGEND

- DENOTES SIGHT DISTANCE EASEMENT
- DENOTES STORM DRAIN EASEMENT
- DENOTES SANITARY SEWER EASEMENT
- DENOTES WATER EASEMENT
- DENOTES COMBINED WATER&SEWER EASEMENT
- DENOTES PUBLIC ACCESS EASEMENT
- DENOTES COMMON SHARED EASEMENT
- DENOTES INGRESS-EGRESS EASEMENT
- DENOTES PUBLIC UTILITY EASEMENT

LEGEND

FOR ENTIRE PLAN SET (NOT TO SCALE)

EXISTING	TYPICAL NOTE TEXT	PROPOSED
EXISTING NOTE		PROPOSED NOTE
	ONSITE PROPERTY LINE / R.O.W. LINE	
	NEIGHBORING PROPERTY LINE/INTERIOR PARCEL LINE	
	SETBACK LINE	
423	CONTOUR LINE	423
S	SANITARY SEWER LATERAL	S
W	UNDERGROUND WATER LINE	W
E	UNDERGROUND ELECTRIC LINE	E
G	UNDERGROUND GAS LINE	G
OH	OVERHEAD WIRE	OH
T	UNDERGROUND TELEPHONE LINE	T
C	UNDERGROUND CABLE LINE	C
	STORM SEWER	
	SANITARY SEWER MAIN	
	HYDRANT	
	SANITARY MANHOLE	
	STORM MANHOLE	
WM	WATER METER	
	WATER VALVE	
GV	GAS VALVE	
GM	GAS METER	
	CLEAN OUT	
FP	FLOOD PLAIN	FP
PMA	PATUXENT MANAGEMENT AREA	PMA
SB	STREAM BUFFER	SB
WB	WETLANDS BUFFER	WB
US	EXISTING STREAMS, PONDS, AND BODIES OF WATER	US
	STEEP SLOPES (>25%) AND 15% TO 25% SLOPES ON HIGHLY ERODIBLE SOILS	
	WOODLAND CONSERVATION AREA SIGNAGE & PERIMETER FENCE	X X
	SPECIMEN TREE SIGNAGE	
	LIMITS OF DISTURBANCE	LOD
	WETLAND LINE	
	STREAM LINE	
	EXPANDED BUFFER	EB
	TREE LINE	
	EASEMENT LINE	
510 DEC. TREE	SPECIMEN TREE & NUMBER	

- Woodland Preservation Area Designation
- Woodland Preservation
- Woodland Preserved Not Counted

* Limit of existing 100-year floodplain provided by Greenhorne & O'Mara, Consulting Engineers, as part of the approved TCPI/13/05-01.

TREE PROTECTION FENCE AND CRITICAL ROOT ZONE WITH SPECIMEN TREE SIGNS

CRITICAL ROOT ZONE

GRAPHIC SCALE

30 0 15 30 60 120

(IN FEET)
1 inch = 30 ft.

McCarthy & Associates, Inc.
Environmental/Regulatory Consultants
14458 Old Mill Road, Suite 201
Upper Marlboro, Maryland 20772
Phone: (301) 627-7505 FAX: (301) 627-5571

Plan prepared by:

Michael J. Kelbasko 8/3/09

Michael J. Kelbasko
Qualified Professional
CoMar 08.19.06.01

MISS UTILITY

BEFORE YOU DIG CALL
811 IN MD
or 1-800-257-7777
PROTECT YOURSELF, GIVE TWO WORKING DAYS NOTICE
THE CONTRACTOR TO CALL MISS UTILITY TO LOCATE ALL EXISTING UTILITIES MARKED IN FIELDS PRIOR TO ANY CONSTRUCTION.

M-NCPPC
PRINCE GEORGE'S COUNTY PLANNING DEPARTMENT
ENVIRONMENTAL PLANNING SECTION
APPROVAL
TREE CONSERVATION PLAN
TCPII/053/07-02

	APPROVED BY	DATE
00	MEGAN C. REISER	4/4/08
01	Megan C. Reiser	8/6/09
02		
03		
04		
05		

M-NCPPC APPROVALS

PROJECT NAME: DSP-07011/01 & DDS-591

PROJECT NUMBER: Woodmore Towne Centre at Glenarden (Commercial Section)

For Conditions of Approval see Site Plan Cover Sheet or Approval Sheet. Revisions Listed Below Apply to This Sheet.

Approval or Revision #	Approved Date	Reviewer's Initials	Construction Phase
01	9-21-2009	SR	1-4-11

LEGEND

LIMITS OF DSP-07057 RESIDENTIAL (SEPARATE SUBMISSION)

LIMITS OF DSP-07011 (INFRASTRUCTURE)

LIMITS OF DSP-07011/01

GENERAL NOTE:
IT IS THE RESPONSIBILITY OF THE CONTRACTOR TO REVIEW ALL OF THE DRAWINGS AND SPECIFICATIONS ASSOCIATED WITH THIS PROJECT WORK SCOPE PRIOR TO THE INITIATION OF CONSTRUCTION. SHOULD THE CONTRACTOR FIND A CONFLICT WITH THE DOCUMENTS RELATIVE TO THE SPECIFICATIONS OR APPLICABLE CODES, IT IS THE CONTRACTOR'S RESPONSIBILITY TO NOTIFY THE PROJECT ENGINEER OF RECORD IN WRITING PRIOR TO THE START OF CONSTRUCTION. FAILURE BY THE CONTRACTOR TO NOTIFY THE PROJECT ENGINEER SHALL CONSTITUTE ACCEPTANCE OF FULL RESPONSIBILITY BY THE CONTRACTOR TO COMPLETE THE SCOPE OF THE WORK AS DEFINED BY THE DRAWINGS AND IN FULL CONFORMANCE WITH LOCAL REGULATIONS AND CODES.

BOHLER ENGINEERING

CIVIL & CONSULTING ENGINEERS
SURVEYORS
PROJECT MANAGERS
ENVIRONMENTAL ENGINEERS
LANDSCAPE ARCHITECTS

OFFICES
- WARREN, NJ
- BOWIE, MD
- CLIFTON PARK, NY
- HARRISBURG, PA
- PHOENIXVILLE, PA
- CENTER VALLEY, PA
- STERLING, VA
- BOSTON, MA
- PITTSBURGH, PA

ALL COMMERCIAL WORKS ARE COPYRIGHT OF BOHLER ENGINEERING AND MAY NOT BE COPIED, USED, OR DISCLOSED IN WHOLE OR IN PART WITHOUT WRITTEN PERMISSION AND ADEQUATE COMPENSATION TO BOHLER ENGINEERING. ANY UNAUTHORIZED USE WITHOUT SUCH PERMISSION IS UNLAWFUL AND SUBJECT TO APPROPRIATE LEGAL ACTION.

REVISIONS

	DATE:	COMMENT:	BY:
1	7/14/09	PER DSP RESOLUTION	ASF

PROJECT No.:	MBG80000
DRAWN BY:	NJB
CHECKED BY:	KSK
DATE:	12/02/08
SCALE:	1"=30'
CAD I.D.:	TCP1

PROJECT:

WOODMORE TOWNE CENTRE AT GLENARDEN

FOR

PETRIE/ELG INGLEWOOD, LLC

Inglewood North, Landover Road
Prince George's County
Maryland 20706

BOHLER ENGINEERING
16900 SCIENCE DRIVE
SUITE 104
BOWIE, MARYLAND 20715
PH: (301) 809-4500
FX: (301) 809-4501
www.bohlerengineering.com

D.M. DUKE
PROFESSIONAL ENGINEER
VIRGINIA LICENSE No. 0402 026704
MARYLAND LICENSE No. 19324
DISTRICT OF COLUMBIA LICENSE NO. 900082

E.S. KEOHANE
PROFESSIONAL ENGINEER
MARYLAND LICENSE No. 28587
FLORIDA LICENSE No. 67504
NEW HAMPSHIRE LICENSE No. 10785
PROFESSIONAL CERTIFICATION. I HEREBY CERTIFY THAT THESE DOCUMENTS WERE PREPARED OR APPROVED BY ME, AND THAT I AM A DULY LICENSED PROFESSIONAL ENGINEER UNDER THE LAWS OF THE STATE OF MARYLAND, LICENSE NO. 28587, EXPIRATION DATE: SEPTEMBER 30, 2010.

SHEET TITLE:

TCP II

SHEET NUMBER:

12

I:\89\Civil\MBG80000\CAD\Dwg Plot Documents\TCP-1\MBG80000TCP1.dwg, 8/7/2009 10:39:46 AM, John Thor



MATCHLINE SEE SHEET 14

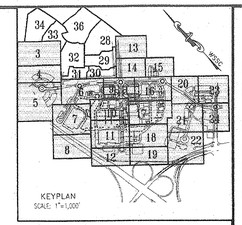

EASEMENT LEGEND

- DENOTES SIGHT DISTANCE EASEMENT
- DENOTES STORM DRAIN EASEMENT
- DENOTES SANITARY SEWER EASEMENT
- DENOTES WATER EASEMENT
- DENOTES COMBINED WATER&SEWER EASEMENT
- DENOTES PUBLIC ACCESS EASEMENT
- DENOTES COMMON SHARED EASEMENT
- DENOTES INGRESS-EGRESS EASEMENT
- DENOTES PUBLIC UTILITY EASEMENT

LEGEND

FOR ENTIRE PLAN SET
(NOT TO SCALE)

EXISTING		PROPOSED
EXISTING NOTE	TYPICAL NOTE TEXT	PROPOSED NOTE
	ONSITE PROPERTY LINE / R.O.W. LINE	
	NEIGHBORING PROPERTY LINE/INTERIOR PARCEL LINE	
	SETBACK LINE	
123	CONTOUR LINE	123
S	SANITARY SEWER LATERAL	S
W	UNDERGROUND WATER LINE	W
	UNDERGROUND ELECTRIC LINE	E
G	UNDERGROUND GAS LINE	G
OHW	OVERHEAD WIRE	OHW
T	UNDERGROUND TELEPHONE LINE	T
C	UNDERGROUND CABLE LINE	C
	STORM SEWER	
	SANITARY SEWER MAIN	
	HYDRANT	
S	SANITARY MANHOLE	
D	STORM MANHOLE	
WM	WATER METER	
WV	WATER VALVE	
GV	GAS VALVE	
GM	GAS METER	
	CLEAN OUT	
FP	FLOOD PLAIN	FP
PMA	PATUXENT MANAGEMENT AREA	PMA
SB	STREAM BUFFER	SB
WB	WETLANDS BUFFER	WB
US	EXISTING STREAMS, PONDS, AND BODIES OF WATER	US
	STEEP SLOPES (>25%) AND 15% TO 25% SLOPES ON HIGHLY ERODIBLE SOILS	
	WOODLAND CONSERVATION AREA SIGNAGE & PERIMETER FENCE	X X
	SPECIMEN TREE SIGNAGE	
	LIMITS OF DISTURBANCE	LOD
	WETLAND LINE	
	STREAM LINE	
	EXPANDED BUFFER	EB
	TREE LINE	
	EASEMENT LINE	
51# DEC. TREE	SPECIMEN TREE & NUMBER	

N — Woodland Preservation Area Designation

Woodland Preservation

Woodland Preserved Not Counted

* Limit of existing 100-year floodplain provided by Greenhorne & O'Mara, Consulting Engineers, as part of the approved TCPI/13/05-01.

TREE PROTECTION FENCE AND CRITICAL ROOTE ZONE WITH SPECIMEN TREE SIGNS

CRITICAL ROOT ZONE

GRAPHIC SCALE

30 0 15 30 60 120

(IN FEET)
1 inch = 30 ft.

McCarthy & Associates, Inc.
Environmental/Regulatory Consultants
14458 Old Mill Road, Suite 201
Upper Marlboro, Maryland 20772
Phone: (301) 627-7505 FAX: (301) 627-5571

Plan prepared by:

Michael J. Kelbasko 8/3/09

Michael J. Kelbasko
Qualified Professional
CoMar 08.19.06.01

MISS UTILITY

BEFORE YOU DIG CALL
811 IN MD
or 1-800-257-7777
PROTECT YOURSELF, GIVE TWO WORKING DAYS NOTICE
THE CONTRACTOR TO CALL MISS UTILITY TO VISIT ALL EXISTING UTILITIES MARKED 48 HOURS PRIOR TO ANY CONSTRUCTION.

M-NCPPC
PRINCE GEORGE'S COUNTY PLANNING DEPARTMENT
ENVIRONMENTAL PLANNING SECTION
APPROVAL
TREE CONSERVATION PLAN
TCPII/055/07-02

	APPROVED BY	DATE
00	MEGAN K. REISER	4/4/08
01	Megan K. Reiser	8/6/09
02		
03		
04		
05		

M-NCPPC APPROVALS

PROJECT NAME: DSP-07011-01 & DDS-591

PROJECT NUMBER: Woodmore Towne Centre at Glenarden (Commercial Section)

For Conditions of Approval see Site Plan Cover Sheet or Approval Sheet. Revisions Listed Below Apply to This Sheet.

Approval or Revision #	Approval Date	Reviewer's Initials	Certification Date
01	9-27-2007	KK	8-6-09

LEGEND

LIMITS OF DSP-07057 RESIDENTIAL (SEPARATE SUBMISSION)

LIMITS OF DSP-07011 (INFRASTRUCTURE)

LIMITS OF DSP-07011/01

GENERAL NOTE:
IT IS THE RESPONSIBILITY OF THE CONTRACTOR TO REVIEW ALL OF THE DRAWINGS AND SPECIFICATIONS ASSOCIATED WITH THIS PROJECT WORK SCOPE PRIOR TO THE INITIATION OF CONSTRUCTION. SHOULD THE CONTRACTOR FIND A CONFLICT WITH THE DOCUMENTS RELATIVE TO THE SPECIFICATIONS OR APPLICABLE CODES, IT IS THE CONTRACTOR'S RESPONSIBILITY TO NOTIFY THE PROJECT ENGINEER OF RECORD IN WRITING PRIOR TO THE START OF CONSTRUCTION. FAILURE BY THE CONTRACTOR TO NOTIFY THE PROJECT ENGINEER SHALL CONSTITUTE ACCEPTANCE OF FULL RESPONSIBILITY BY THE CONTRACTOR TO COMPLETE THE SCOPE OF THE WORK AS DEFINED BY THE DRAWINGS AND IN FULL CONFORMANCE WITH LOCAL REGULATIONS AND CODES.

BOHLER ENGINEERING

CIVIL & CONSULTING ENGINEERS
SURVEYORS
PROJECT MANAGERS
ENVIRONMENTAL ENGINEERS
LANDSCAPE ARCHITECTS

OFFICES:
◆ STERLING, VA
◆ BOWIE, MD
◆ SOUTHBOROUGH, MA
◆ MT. ARLINGTON, NJ
◆ WARRENDALE, PA
◆ PHOENIXVILLE, PA
◆ CHERRY HILL, NJ
◆ CHARLOTTE, NC
◆ ORLANDO, FL
◆ CEDAR KNOLLS, NJ
◆ CRESTWOOD, KY
◆ CRAFTON, PA

THE INFORMATION, DETAILS AND DESIGNS AS SHOWN ON THIS DRAWING ARE THE PROPERTY OF BOHLER ENGINEERING AND ARE NOT TO BE USED IN WHOLE OR IN PART FOR ANY OTHER PROJECT WITHOUT THE WRITTEN AUTHORIZATION OF BOHLER ENGINEERING.
© 2007 BOHLER ENGINEERING

REVISIONS

	DATE:	COMMENT:	BY:
1	7/14/09	PER DSP RESOLUTION	ASF

PROJECT No.:	MBORD000
DRAWN BY:	RCW
CHECKED BY:	ESK
DATE:	12/02/08
SCALE:	1"=30'
CAD I.D.:	TCP1

PROJECT:
WOODMORE TOWNE CENTRE AT GLENARDEN
FOR
PETRIE/ELG INGLEWOOD, LLC

Inglewood North, Landover Road
Prince George's County
Maryland 20706

BOHLER ENGINEERING
16900 SCIENCE DRIVE
SUITE 104
BOWIE, MARYLAND 20715
PH: (301) 809-4500
FX: (301) 809-4501
www.bohlerengineering.com

D.M. DUKE
PROFESSIONAL ENGINEER
VIRGINIA LICENSE No. 0402 024304
MARYLAND LICENSE No. 26709
DISTRICT OF COLUMBIA LICENSE No. 800302

E.S. KEOHANE
PROFESSIONAL ENGINEER
MARYLAND LICENSE No. 26929
DISTRICT OF COLUMBIA LICENSE No. 800302
NEW HAMPSHIRE LICENSE No. 13010
PROFESSIONAL CERTIFICATION. I HEREBY CERTIFY THAT THESE DOCUMENTS WERE PREPARED OR APPROVED BY ME, AND THAT I AM A DULY LICENSED PROFESSIONAL ENGINEER UNDER THE LAWS OF THE STATE OF MARYLAND, LICENSE NO. 26929, EXP. DATE: 03/09/10

SHEET TITLE:
TCP II

SHEET NUMBER:
13

\\BOHLER-DC01\Projects\MBORD000\CAD\Site Plan Documents\TCP2-MBORD000TCP1.dwg, 8/3/2009 10:19:13 AM, dan.hinz

MATCHLINE SEE SHEET 13



MATCHLINE SEE SHEET 15

MATCHLINE SEE SHEET 9

MATCHLINE SEE SHEET 16

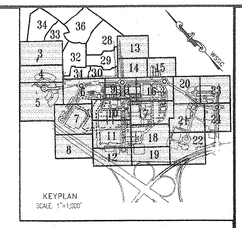

EASEMENT LEGEND

- DENOTES SIGHT DISTANCE EASEMENT
- DENOTES STORM DRAIN EASEMENT
- DENOTES SANITARY SEWER EASEMENT
- DENOTES WATER EASEMENT
- DENOTES COMBINED WATER&SEWER EASEMENT
- DENOTES PUBLIC ACCESS EASEMENT
- DENOTES COMMON SHARED EASEMENT
- DENOTES INGRESS-EGRESS EASEMENT
- DENOTES PUBLIC UTILITY EASEMENT

LEGEND

FOR ENTIRE PLAN SET (NOT TO SCALE)

EXISTING		PROPOSED
EXISTING NOTE	TYPICAL NOTE TEXT	PROPOSED NOTE
	ONSITE PROPERTY LINE / R.O.W. LINE	
	NEIGHBORING PROPERTY LINE/INTERIOR PARCEL LINE	
	SETBACK LINE	
123	CONTOUR LINE	123
S	SANITARY SEWER LATERAL	S
W	UNDERGROUND WATER LINE	W
E	UNDERGROUND ELECTRIC LINE	E
G	UNDERGROUND GAS LINE	G
OH	OVERHEAD WIRE	OH
T	UNDERGROUND TELEPHONE LINE	T
C	UNDERGROUND CABLE LINE	C
	STORM SEWER	
	SANITARY SEWER MAIN	
	HYDRANT	
S	SANITARY MANHOLE	
D	STORM MANHOLE	
WM	WATER METER	
WV	WATER VALVE	
GV	GAS VALVE	
GM	GAS METER	
CO	CLEAN OUT	
FP	FLOOD PLAIN	FP
PMA	PATUXENT MANAGEMENT AREA	PMA
SB	STREAM BUFFER	SB
WB	WETLANDS BUFFER	WB
US	EXISTING STREAMS, PONDS, AND BODIES OF WATER	US
	STEEP SLOPES (>25%) AND 15% TO 25% SLOPES ON HIGHLY ERODIBLE SOILS	
	WOODLAND CONSERVATION AREA SIGNAGE & PERIMETER FENCE	X X
	SPECIMEN TREE SIGNAGE	
	LIMITS OF DISTURBANCE	LOD
	WETLAND LINE	
	STREAM LINE	
	EXPANDED BUFFER	EB
	TREE LINE	
	EASEMENT LINE	
319 DEC. TREE	SPECIMEN TREE & NUMBER	

N

Woodland Preservation Area Designation

Woodland Preservation

Woodland Preserved Not Counted

* Limit of existing 100-year floodplain provided by Greenhorne & O'Mara, Consulting Engineers, as part of the approved TCP/13/00-01.

TREE PROTECTION FENCE AND CRITICAL ROOT ZONE WITH SPECIMEN TREE SIGNS

CRITICAL ROOT ZONE

GRAPHIC SCALE

30 0 15 30 60 120

(IN FEET)
1 inch = 30 ft.

McCarthy & Associates, Inc.
Environmental/Regulatory Consultants
14458 Old Mill Road, Suite 201
Upper Marlboro, Maryland 20772
Phone: (301) 627-7505 FAX: (301) 627-5571

Plan prepared by:

Michael J. Kelbasko 8/3/09

Michael J. Kelbasko
Qualified Professional
CoMar 08.19.06.01

MISS UTILITY
STOP! THINK! DIG!
811 IN MD
or 1-800-257-7777
PROJECT NUMBER: ZONE TWO
WORKING DAYS NOTICE
THE CONTRACTOR TO CALL MISS UTILITY TO HAVE ALL EXISTING UTILITIES MARKED AS NEEDS PRIOR TO ANY CONSTRUCTION.

M-NCPPC
PRINCE GEORGE'S COUNTY PLANNING DEPARTMENT
ENVIRONMENTAL PLANNING SECTION
APPROVAL
TREE CONSERVATION PLAN
TCPII/053/07-02

	APPROVED BY	DATE
00	MEGAN K. REISER	4/4/08
01	Megan K. Reiser	8/16/09
02		
03		
04		
05		

M-NCPPC APPROVALS

PROJECT NAME: DSP-07011/01 & DDS-591

PROJECT NUMBER: Woodmoore Towne Centre at Glenarden (Commercial Section)

For Conditions of Approval see Site Plan Cover Sheet or Approval Sheet. Revisions Listed Below Apply to This Sheet.

Approval or Approval #	Approval Date	Reviewer's Initials	Certification Date
DT	9-21-2005	JLC	8-2-07

LEGEND

LIMITS OF DSP-07057 RESIDENTIAL (SEPARATE SUBMISSION)

LIMITS OF DSP-07011 (INFRASTRUCTURE)

LIMITS OF DSP-07011/01

GENERAL NOTE:
IT IS THE RESPONSIBILITY OF THE CONTRACTOR TO REVIEW ALL OF THE DRAWINGS AND SPECIFICATIONS ASSOCIATED WITH THIS PROJECT'S WORK SCOPE PRIOR TO THE INITIATION OF CONSTRUCTION. SHOULD THE CONTRACTOR FIND A CONFLICT WITH THE DOCUMENTS RELATIVE TO THE SPECIFICATIONS OR APPLICABLE CODES, IT IS THE CONTRACTOR'S RESPONSIBILITY TO NOTIFY THE PROJECT ENGINEER OF RECORD IMMEDIATELY. FAILURE TO DO SO PRIOR TO THE START OF CONSTRUCTION, FAILURE BY THE CONTRACTOR TO NOTIFY THE PROJECT ENGINEER SHALL CONSTITUTE ACCEPTANCE OF FULL RESPONSIBILITY BY THE CONTRACTOR TO COMPLETE THE SCOPE OF THE WORK AS DEFINED BY THE DRAWINGS AND IN FULL CONFORMANCE WITH LOCAL REGULATIONS AND CODES.

BOHLER ENGINEERING

CIVIL & CONSULTING ENGINEERS
SURVEYORS
PLANNERS
PROJECT MANAGERS
ENVIRONMENTAL SCIENTISTS
LANDSCAPE ARCHITECTS

(OFFICES)
◆ BURTON, VA
◆ SOUTHBOROUGH, MA
◆ ATLANTIC, NJ
◆ PLEASANT, NY
◆ BINGHAMTON, NY
◆ SYRACUSE, NY
◆ STRATFORD, CT
◆ BOWIE, MD
◆ STEUBEN, VA
◆ DENVER, CO
◆ TYSONS, VA
◆ RICHMOND, VA
◆ FORT LAUDERDALE, FL
◆ KEY WEST, FL
◆ CHARLOTTE, NC

THE INFORMATION, DESIGN AND CONCEPTS ON THIS PLAN ARE PROPRIETARY AND SHALL NOT BE USED IN WHOLE OR IN PART WITHOUT WRITTEN AUTHORIZATION FROM BOHLER ENGINEERING. © 2007 BOHLER ENGINEERING

REVISIONS

	DATE:	COMMENT:	BY:
1	7/14/09	PER DSP RESOLUTION	ASF

PROJECT No.:	MBOB0000
DRAWN BY:	NDB
CHECKED BY:	ESK
DATE:	12/05/08
SCALE:	1"=30'
CAD I.D.:	PCP1

PROJECT:
WOODMORE TOWNE CENTRE AT GLENARDEN
FOR
PETRIE/ELG INGLEWOOD, LLC

Inglewood North, Landover Road
Prince George's County
Maryland 20706

BOHLER ENGINEERING
16900 SCIENCE DRIVE
SUITE 104
BOWIE, MARYLAND 20715
PH: (301) 809-4500
FX: (301) 809-4501
www.bohlerengineering.com

D.M. DUKE
PROFESSIONAL ENGINEER
VIRGINIA LICENSE No. 0402 026104
MARYLAND LICENSE No. 26720
DISTRICT OF COLUMBIA LICENSE No. 900361

E.S. KEOHANE
PROFESSIONAL ENGINEER
MARYLAND LICENSE No. 26828
DISTRICT OF COLUMBIA LICENSE No. 900361
NEW HAMPSHIRE LICENSE No. 12095

PROFESSIONAL CERTIFICATION. I HEREBY CERTIFY THAT THESE DOCUMENTS WERE PREPARED OR APPROVED BY ME, AND THAT I AM A DULY LICENSED PROFESSIONAL ENGINEER UNDER THE LAWS OF THE STATE OF MARYLAND, LICENSE NO. 26828, EXPIRATION DATE: 07/09/10

SHEET TITLE:
TCP II

SHEET NUMBER:
14

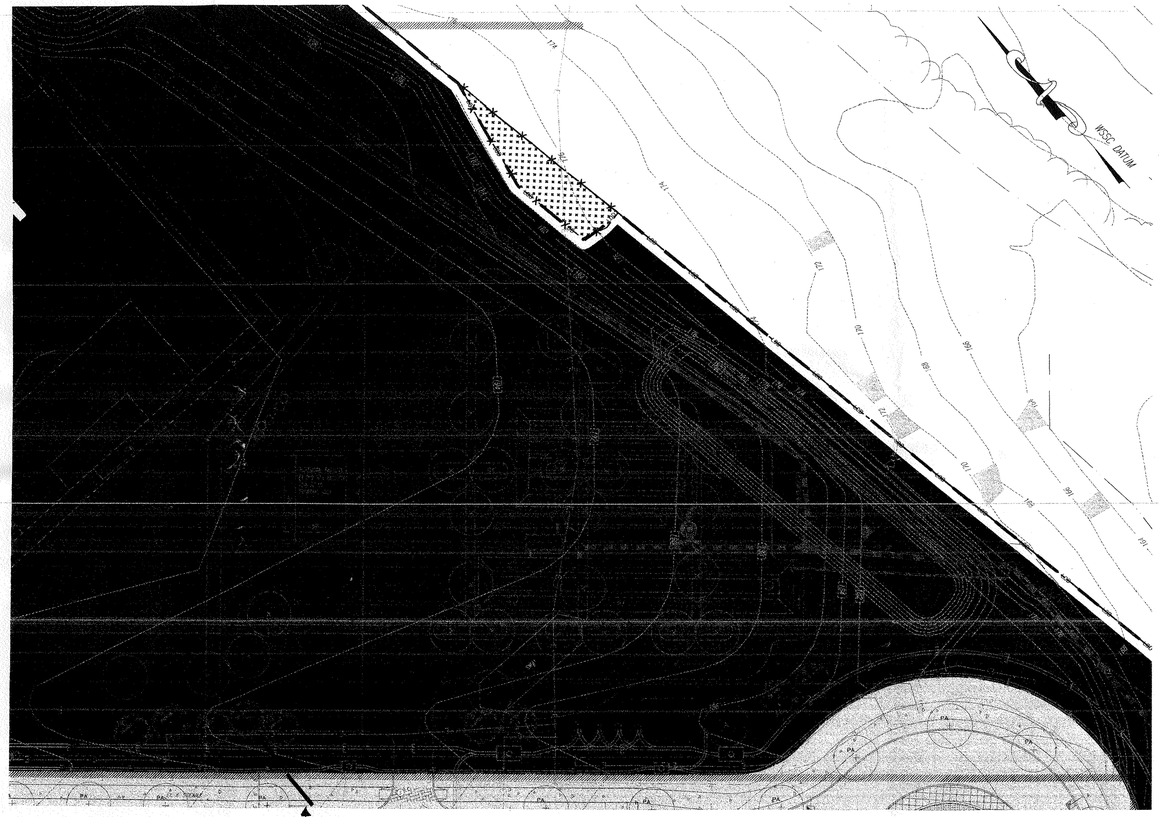

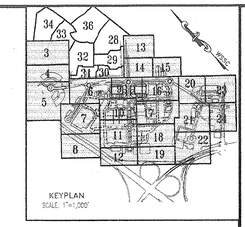

EASEMENT LEGEND

- DENOTES SIGHT DISTANCE EASEMENT
- DENOTES STORM DRAIN EASEMENT
- DENOTES SANITARY SEWER EASEMENT
- DENOTES WATER EASEMENT
- DENOTES COMBINED WATER&SEWER EASEMENT
- DENOTES PUBLIC ACCESS EASEMENT
- DENOTES COMMON SHARED EASEMENT
- DENOTES INGRESS-EGRESS EASEMENT
- DENOTES PUBLIC UTILITY EASEMENT

LEGEND

FOR ENTIRE PLAN SET (NOT TO SCALE)

EXISTING		PROPOSED
EXISTING NOTE	TYPICAL NOTE TEXT	PROPOSED NOTE
	ONSITE PROPERTY LINE / R.O.W. LINE	
	NEIGHBORING PROPERTY LINE/INTERIOR PARCEL LINE	
	SETBACK LINE	
123	CONTOUR LINE	123
S	SANITARY SEWER LATERAL	S
W	UNDERGROUND WATER LINE	W
E	UNDERGROUND ELECTRIC LINE	E
G	UNDERGROUND GAS LINE	G
OH	OVERHEAD WIRE	OH
T	UNDERGROUND TELEPHONE LINE	T
C	UNDERGROUND CABLE LINE	C
	STORM SEWER	
	SANITARY SEWER MAIN	
	HYDRANT	
S	SANITARY MANHOLE	S
?	STORM MANHOLE	
WM	WATER METER	
	WATER VALVE	
GV	GAS VALVE	
GM	GAS METER	
CO	CLEAN OUT	
FP	FLOOD PLAIN	FP
PMA	PATUXENT MANAGEMENT AREA	PMA
SB	STREAM BUFFER	SB
WB	WETLANDS BUFFER	WB
US	EXISTING STREAMS, PONDS, AND BODIES OF WATER	US
	STEEP SLOPES (>25%) AND 15% TO 25% SLOPES ON HIGHLY ERODIBLE SOILS	
	WOODLAND CONSERVATION AREA SIGNAGE & PERIMETER FENCE	X X
	SPECIMEN TREE SIGNAGE	
	LIMITS OF DISTURBANCE	LOD
	WETLAND LINE	
	STREAM LINE	
	EXPANDED BUFFER	EB
	TREE LINE	
	EASEMENT LINE	
33# DEC. TREE	SPECIMEN TREE & NUMBER	

N

Woodland Preservation Area Designation

Woodland Preservation

Woodland Preserved Not Credited

* Limit of existing 100-year floodplain provided by Greenhorne & O'Mara, Consulting Engineers, as part of the approved TCPI/13/05-01.

TREE PROTECTION FENCE AND CRITICAL ROOTE ZONE WITH SPECIMEN TREE SIGNS

CRITICAL ROOT ZONE

GRAPHIC SCALE

30 0 15 30 60 120

(IN FEET)
1 inch = 30 ft.

McCarthy & Associates, Inc.
Environmental/Regulatory Consultants
14458 Old Mill Road, Suite 201
Upper Marlboro, Maryland 20772
Phone: (301) 627-7505 FAX: (301) 627-5571

Plan prepared by:

Michael J. Kelbasko 8/3/09

Michael J. Kelbasko
Qualified Professional
CoMar 08.19.06.01

MISS UTILITY

BEFORE YOU DIG CALL
811 IN MD
or 1-800-257-7777
PROTECT YOURSELF, GIVE TWO WORKING DAYS NOTICE
THE CONTRACTOR TO CALL MISS UTILITY TO HAVE ALL EXISTING UTILITIES MARKED 48 HOURS PRIOR TO ANY CONSTRUCTION

M-NCPPC
PRINCE GEORGE'S COUNTY PLANNING DEPARTMENT
ENVIRONMENTAL PLANNING SECTION
APPROVAL
TREE CONSERVATION PLAN
TCPII/053/07-02

	APPROVED BY	DATE
00	MEGAN K. REISER	4/4/08
01	Megan K. Reiser	8/6/09
02		
03		
04		
05		

M-NCPPC APPROVALS

PROJECT NAME: DSP-07011/01 & DDS-591

PROJECT NUMBER: Woodmore Towne Centre at Glenarden (Commercial Section)

For Conditions of Approval see Site Plan Cover Sheet or Approval Sheet. Revisions Listed Below Apply to This Sheet

Approval or Revision #	Approval Date	Initials	Certificate Date
01	4-21-2005	dK	8-4-09

LEGEND

- LIMITS OF DSP-07057 RESIDENTIAL (SEPARATE SUBMISSION)
- LIMITS OF DSP-07011 (INFRASTRUCTURE)
- LIMITS OF DSP-07011/01

GENERAL NOTE:
IT IS THE RESPONSIBILITY OF THE CONTRACTOR TO REVIEW ALL OF THE DRAWINGS AND SPECIFICATIONS ASSOCIATED WITH THIS PROJECT WORK SCOPE PRIOR TO THE INITIATION OF CONSTRUCTION. SHOULD THE CONTRACTOR FIND A CONFLICT WITH THE DOCUMENTS RELATIVE TO THE SPECIFICATIONS OR APPLICABLE CODES, IT IS THE CONTRACTOR'S RESPONSIBILITY TO NOTIFY THE PROJECT ENGINEER OF RECORD IN WRITING PRIOR TO THE START OF CONSTRUCTION. FAILURE BY THE CONTRACTOR TO NOTIFY THE PROJECT ENGINEER SHALL CONSTITUTE ACCEPTANCE OF FULL RESPONSIBILITY BY THE CONTRACTOR TO COMPLETE THE SCOPE OF THE WORK AS DEFINED BY THE DRAWINGS AND IN FULL CONFORMANCE WITH LOCAL REGULATIONS AND CODES.

BOHLER ENGINEERING

OFFICES:
- RARITAN, NJ
- PITTSBURGH, PA
- ALBANY, NY
- CHICAGO, IL
- PHOENIX, AZ
- DENVER, CO
- SURVEYING
- PROJECT MANAGERS
- ENVIRONMENTAL ENGINEERS
- LANDSCAPE ARCHITECTS
- CIVIL & CONSULTING ENGINEERS
- STERLING, VA
- SPRING, TX
- MARRERO, LA
- RICHMOND, VA
- CENTER VALLEY, PA

THE INFORMATION CONTAINED IN THIS DRAWING IS THE SOLE PROPERTY OF BOHLER ENGINEERING. ANY REPRODUCTION IN PART OR AS A WHOLE WITHOUT THE WRITTEN PERMISSION OF BOHLER ENGINEERING IS PROHIBITED. © 2007 BOHLER ENGINEERING

REVISIONS

	DATE:	COMMENT:	BY:
1	7/14/09	PER DSP RESOLUTION	ASF

PROJECT No.:	MBO8000D
DRAWN BY:	NDB
CHECKED BY:	DSK
DATE:	12/02/08
SCALE:	1"=30'
CAD I.D.:	TCP1

PROJECT:

WOODMORE TOWNE CENTRE AT GLENARDEN

FOR

PETRIE/ELG INGLEWOOD, LLC

Inglewood North, Landover Road
Prince George's County
Maryland 20706

BOHLER ENGINEERING
16900 SCIENCE DRIVE
SUITE 104
BOWIE, MARYLAND 20715
PH: (301) 809-4500
FX: (301) 809-4501
www.bohlerengineering.com

D.M. DUKE
PROFESSIONAL ENGINEER
VIRGINIA LICENSE No. 0402 024104
MARYLAND LICENSE No. 28705
DISTRICT OF COLUMBIA LICENSE No. 930362

E.S. KEOHANE
PROFESSIONAL ENGINEER
MARYLAND LICENSE No. 28305
FLORIDA LICENSE No. 57924
NEW HAMPSHIRE LICENSE No. 13590
PROFESSIONAL CERTIFICATION. I HEREBY CERTIFY THAT THESE DOCUMENTS WERE PREPARED OR APPROVED BY ME, AND THAT I AM A DULY LICENSED PROFESSIONAL ENGINEER UNDER THE LAWS OF THE STATE OF MARYLAND, LICENSE NO. 28305, EXPIRATION DATE 03/06/10.

SHEET TITLE:

TCP II

SHEET NUMBER:

15

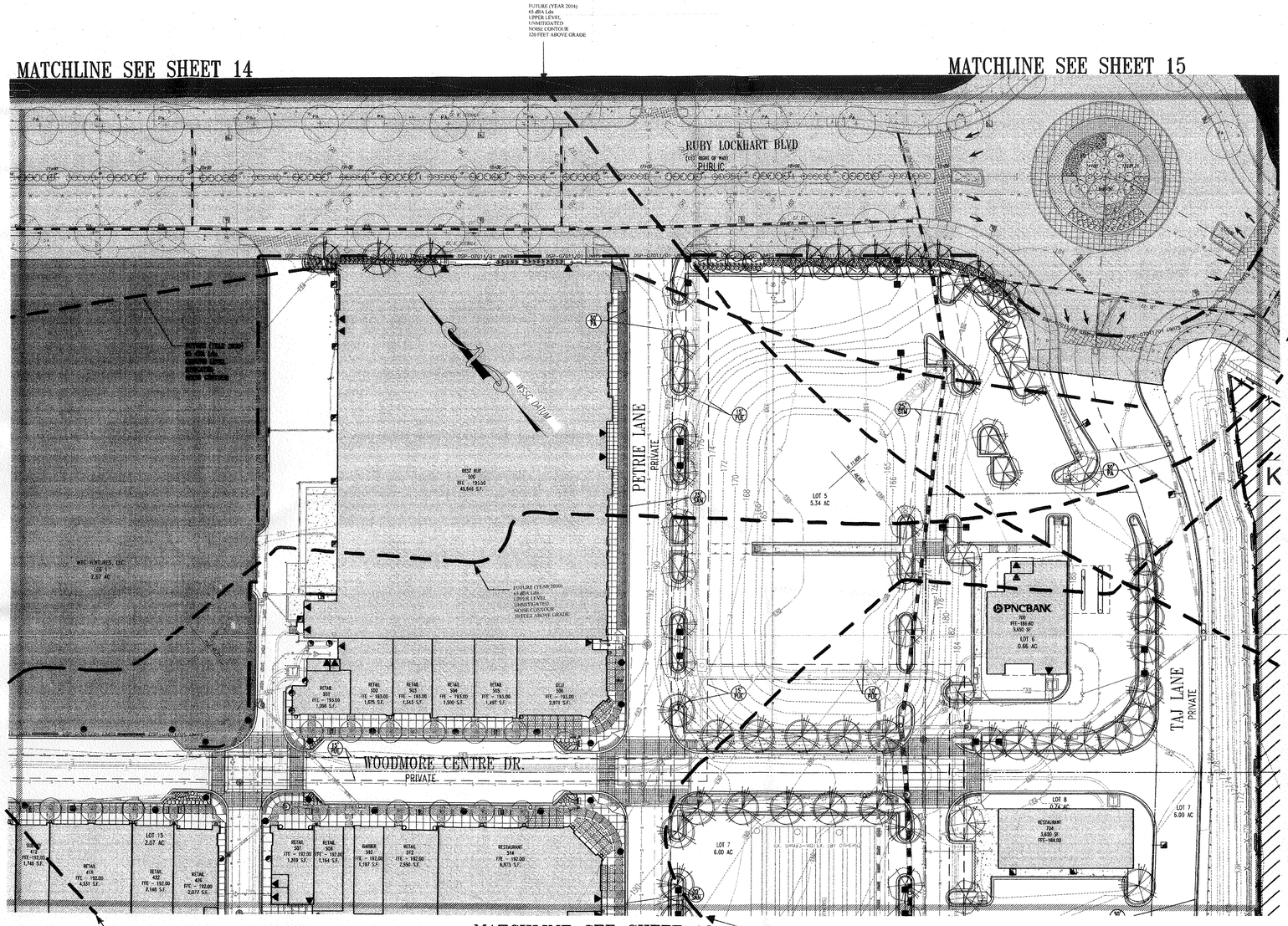

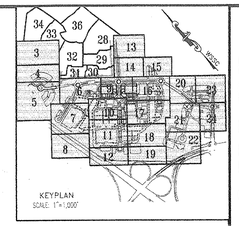

EASEMENT LEGEND

- DENOTES SIGHT DISTANCE EASEMENT
- DENOTES STORM DRAIN EASEMENT
- DENOTES SANITARY SEWER EASEMENT
- DENOTES WATER EASEMENT
- DENOTES COMBINED WATER&SEWER EASEMENT
- DENOTES PUBLIC ACCESS EASEMENT
- DENOTES COMMON SHARED EASEMENT
- DENOTES INGRESS-EGRESS EASEMENT
- DENOTES PUBLIC UTILITY EASEMENT

LEGEND

FOR ENTIRE PLAN SET (NOT TO SCALE)

EXISTING		PROPOSED
EXISTING NOTE	TYPICAL NOTE TEXT	PROPOSED NOTE
	ONSITE PROPERTY LINE / R.O.W. LINE	
	NEIGHBORING PROPERTY LINE/INTERIOR PARCEL LINE	
	SETBACK LINE	
123	CONTOUR LINE	123
S	SANITARY SEWER LATERAL	S
W	UNDERGROUND WATER LINE	W
E	UNDERGROUND ELECTRIC LINE	E
G	UNDERGROUND GAS LINE	G
OH	OVERHEAD WIRE	OH
T	UNDERGROUND TELEPHONE LINE	T
C	UNDERGROUND CABLE LINE	C
	STORM SEWER	
	SANITARY SEWER MAIN	
	HYDRANT	
S	SANITARY MANHOLE	S
D	STORM MANHOLE	D
WM	WATER METER	WM
WV	WATER VALVE	WV
GV	GAS VALVE	GV
GM	GAS METER	GM
CO	CLEAN OUT	CO
FP	FLOOD PLAIN	FP
PMA	PATUXENT MANAGEMENT AREA	PMA
SB	STREAM BUFFER	SB
WB	WETLANDS BUFFER	WB
US	EXISTING STREAMS, PONDS, AND BODIES OF WATER	US
	STEEP SLOPES (>25%) AND 15% TO 25% SLOPES ON HIGHLY ERODIBLE SOILS	
	WOODLAND CONSERVATION AREA SIGNAGE & PERIMETER FENCE	X X
	SPECIMEN TREE SIGNAGE	
	LIMITS OF DISTURBANCE	LOD
	WETLAND LINE	
	STREAM LINE	
	EXPANDED BUFFER	EB
	TREE LINE	
	EASEMENT LINE	
24" DEC. TREE	SPECIMEN TREE & NUMBER	

N — Woodland Preservation Area Designation
Woodland Preservation
Woodland Preserved Not Counted

* Limit of existing 100-year floodplain provided by Greenhorne & O'Mara, Consulting Engineers, as part of the approved TCP/13/00-01.

TREE PROTECTION FENCE AND CRITICAL ROOTE ZONE WITH SPECIMEN TREE SIGNS

CRITICAL ROOT ZONE

GRAPHIC SCALE

30 0 15 30 60 120

(IN FEET)
1 inch = 30 ft.

McCarthy & Associates, Inc.
Environmental/Regulatory Consultants
14458 Old Mill Road, Suite 201
Upper Marlboro, Maryland 20772
Phone: (301) 627-7505 FAX: (301) 627-5571

Plan prepared by:

Michael J. Kelbasko 8/3/09

Michael J. Kelbasko
Qualified Professional
CoMar 08.19.06.01

MISS UTILITY
BEFORE YOU DIG CALL
811 IN MD
or 1-800-257-7777
PROTECT YOURSELF - GIVE TWO WORKING DAYS NOTICE
THE CONTRACTOR TO CALL MISS UTILITY TO HAVE UTILITIES LOCATED AT LEAST 48 HOURS PRIOR TO ANY CONSTRUCTION.

M-NCPPC
PRINCE GEORGE'S COUNTY PLANNING DEPARTMENT
ENVIRONMENTAL PLANNING SECTION
APPROVAL
TREE CONSERVATION PLAN
TCPII/053/07-02

	APPROVED BY	DATE
00	MEGAN K. REISER	4/4/08
01	Megan K. Reiser	8/16/09
02		
03		
04		
05		

M-NCPPC APPROVALS

PROJECT NAME: DSP-07011/01 & DDS-591

PROJECT NUMBER: Woodmore Towne Centre at Glenarden (Commercial Section)

For Conditions of Approval see Site Plan Cover Sheet or Approval Sheet. Revisions Listed Below Apply to This Sheet

Approval or Revision #	Approval Date	Reviewer's Initials	Certification Date
01	7-22-2009	AK	8-4-09

LEGEND

- LIMITS OF DSP-07057 RESIDENTIAL (SEPARATE SUBMISSION)
- LIMITS OF DSP-07011 (INFRASTRUCTURE)
- LIMITS OF DSP-07011/01

GENERAL NOTE:
IT IS THE RESPONSIBILITY OF THE CONTRACTOR TO REVIEW ALL OF THE DRAWINGS AND SPECIFICATIONS ASSOCIATED WITH THIS PROJECT WORK SCOPE PRIOR TO THE INITIATION OF CONSTRUCTION. SHOULD THE CONTRACTOR FIND A CONFLICT WITH THE DOCUMENTS RELATIVE TO THE SPECIFICATIONS OR APPLICABLE CODES, IT IS THE CONTRACTOR'S RESPONSIBILITY TO NOTIFY THE PROJECT ENGINEER OF RECORD IN WRITING PRIOR TO THE START OF CONSTRUCTION. FAILURE BY THE CONTRACTOR TO NOTIFY THE PROJECT ENGINEER SHALL CONSTITUTE ACCEPTANCE OF FULL RESPONSIBILITY BY THE CONTRACTOR TO COMPLETE THE SCOPE OF THE WORK AS DEFINED BY THE DRAWINGS AND IN FULL CONFORMANCE WITH LOCAL REGULATIONS AND CODES.

BOHLER ENGINEERING
CIVIL & CONSULTING ENGINEERS
SURVEYORS
PROJECT MANAGERS
ENVIRONMENTAL ENGINEERS
LANDSCAPE ARCHITECTS
OFFICES:
WARREN, NJ
SOMERSET, MA
BOSTON, MA
PHOENIX, AZ
RICHMOND, VA
DENVER, CO
STERLING, VA
DOYLE, MD
MARSHALL, VA
AUSTIN, TX
CENTER VALLEY, PA

THE APPEARANCE, DESIGN AND INFORMATION CONTAINED ON THESE DRAWINGS IS THE PROPERTY OF BOHLER ENGINEERING AND MAY NOT BE USED IN ANY FORM OR MANNER WHATSOEVER WITHOUT THE EXPRESS WRITTEN PERMISSION OF BOHLER ENGINEERING
© 2009 BOHLER ENGINEERING

REVISIONS

	DATE:	COMMENT:	BY:
1	7/14/09	PER DSP RESOLUTION	ASF

PROJECT No.:	MB08000D
DRAWN BY:	NDR
CHECKED BY:	ESK
DATE:	12/02/08
SCALE:	1"=300'
CAD I.D.:	RDP1

PROJECT:
WOODMORE TOWNE CENTRE AT GLENARDEN
FOR
PETRIE/ELG INGLEWOOD, LLC

Inglewood North, Landover Road
Prince George's County
Maryland 20706

BOHLER ENGINEERING
16900 SCIENCE DRIVE
SUITE 104
BOWIE, MARYLAND 20715
PH: (301) 809-4500
FX: (301) 809-4501
www.bohlerengineering.com

D.M. DUKE
PROFESSIONAL ENGINEER
VIRGINIA LICENSE No. 040210470
MARYLAND LICENSE No. 26570
DISTRICT OF COLUMBIA LICENSE No. 985362

E.S. KEOHANE
PROFESSIONAL ENGINEER
MARYLAND LICENSE No. 26570
VIRGINIA LICENSE No. 040210470
NEW HAMPSHIRE LICENSE No. 10195
PROFESSIONAL CERTIFICATION. I HEREBY CERTIFY THAT THESE DOCUMENTS WERE PREPARED OR APPROVED BY ME, AND THAT I AM A DULY LICENSED PROFESSIONAL ENGINEER UNDER THE LAWS OF THE STATE OF MARYLAND, LICENSE NO. 26570, EXPIRATION DATE: 03/09/10

SHEET TITLE:
TCP II

SHEET NUMBER:
16

G:\MB\Graphics\MB08000D\CAD\Site Plans Documents\TCP-II\MB08000D01TCP2.dwg, 8/3/2009 10:12:54 AM, Alex Prior

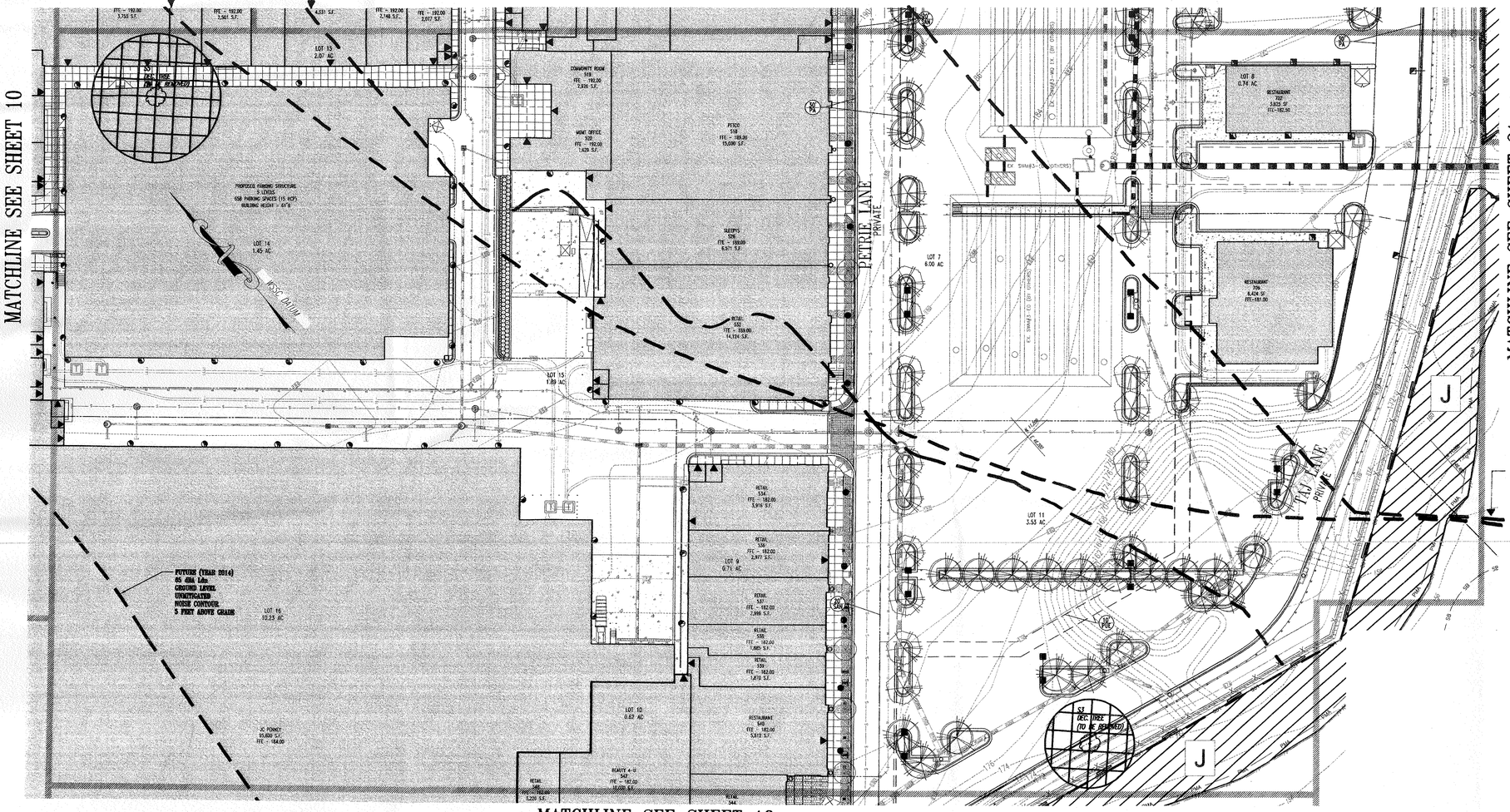

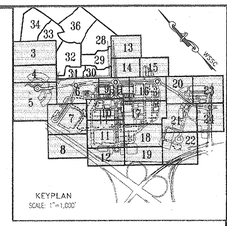

EASEMENT LEGEND

- DENOTES SIGHT DISTANCE EASEMENT
- DENOTES STORM DRAIN EASEMENT
- DENOTES SANITARY SEWER EASEMENT
- DENOTES WATER EASEMENT
- DENOTES COMBINED WATER&SEWER EASEMENT
- DENOTES PUBLIC ACCESS EASEMENT
- DENOTES COMMON SHARED EASEMENT
- DENOTES INGRESS-EGRESS EASEMENT
- DENOTES PUBLIC UTILITY EASEMENT

LEGEND

FOR ENTIRE PLAN SET (NOT TO SCALE)

EXISTING	TYPICAL NOTE TEXT	PROPOSED
EXISTING NOTE		PROPOSED NOTE
	ONSITE PROPERTY LINE / R.O.W. LINE	
	NEIGHBORING PROPERTY LINE/INTERIOR PARCEL LINE	
	SETBACK LINE	
123	CONTOUR LINE	123
S	SANITARY SEWER LATERAL	S
W	UNDERGROUND WATER LINE	W
E	UNDERGROUND ELECTRIC LINE	E
G	UNDERGROUND GAS LINE	G
OHW	OVERHEAD WIRE	OHW
T	UNDERGROUND TELEPHONE LINE	T
C	UNDERGROUND CABLE LINE	C
	STORM SEWER	
	SANITARY SEWER MAIN	
	HYDRANT	
S	SANITARY MANHOLE	S
D	STORM MANHOLE	D
WM	WATER METER	WM
WV	WATER VALVE	WV
GV	GAS VALVE	GV
GM	GAS METER	GM
CO	CLEAN OUT	CO
FP	FLOOD PLAIN	FP
PMA	PATUXENT MANAGEMENT AREA	PMA
SB	STREAM BUFFER	SB
WB	WETLANDS BUFFER	WB
US	EXISTING STREAMS, PONDS, AND BODIES OF WATER	US
	STEEP SLOPES (>25%) AND 15% TO 25% SLOPES ON HIGHLY ERODIBLE SOILS	
	WOODLAND CONSERVATION AREA SIGNAGE & PERIMETER FENCE	X X
	SPECIMEN TREE SIGNAGE	
	LIMITS OF DISTURBANCE	LOD
	WETLAND LINE	
	STREAM LINE	
	EXPANDED BUFFER	EB
	TREE LINE	
	EASEMENT LINE	
53 DEC. TREE	SPECIMEN TREE & NUMBER	

N — Woodland Preservation Area Designation

Woodland Preservation

Woodland Preserved Not Counted

* Limit of existing 100-year floodplains provided by Greenhorne & O'Mara, Consulting Engineers, as part of the approved TCPI/13/05-01.

TREE PROTECTION FENCE AND CRITICAL ROOTE ZONE WITH SPECIMEN TREE SIGNS

CRITICAL ROOT ZONE

GRAPHIC SCALE

30 0 15 30 60 120

(IN FEET)
1 inch = 50 ft.

McCarthy & Associates, Inc.
Environmental/Regulatory Consultants
14458 Old Mill Road, Suite 201
Upper Marlboro, Maryland 20772
Phone: (301) 627-7505 FAX: (301) 627-5571

MISS UTILITY

BEFORE YOU DIG CALL
811 IN MD
or 1-800-257-7777
PROTECT YOURSELF, GIVE TWO WORKING DAYS NOTICE
THE CONTRACTOR TO CALL MISS UTILITY TO HAVE ALL EXISTING UTILITIES MARKED 48 HOURS PRIOR TO ANY CONSTRUCTION.

Plan prepared by:

Michael J. Kelbasko 8/3/09

Michael J. Kelbasko
Qualified Professional
CoMar 08.19.06.01

M-NCPPC
PRINCE GEORGE'S COUNTY PLANNING DEPARTMENT
ENVIRONMENTAL PLANNING SECTION
APPROVAL
TREE CONSERVATION PLAN
TCPII/053/07-02

	APPROVED BY	DATE
00	MEGAN K. REISER	8/4/09
01	Megan K. Reiser	8/10/09
02		
03		
04		
05		

M-NCPPC APPROVALS

PROJECT NAME: DSP-07011/01 & DDS-591

PROJECT NUMBER: Woodmore Towne Centre at Glenarden (Commercial Section)

For Conditions of Approval see Site Plan Cover Sheet or Approved Short Form Area Listed Below Apply to This Sheet

Approved as Revised ?	Approval Date	Reviewer's Initials	Certification Date
01	9-22-2009	AK	8-9-07

LEGEND

- LIMITS OF DSP-07057 RESIDENTIAL (SEPARATE SUBMISSION)
- LIMITS OF DSP-07011 (INFRASTRUCTURE)
- LIMITS OF DSP-07011/01

GENERAL NOTE:
IT IS THE RESPONSIBILITY OF THE CONTRACTOR TO REVIEW ALL OF THE DRAWINGS AND SPECIFICATIONS ASSOCIATED WITH THIS PROJECT WORK SCOPE PRIOR TO THE INITIATION OF CONSTRUCTION. SHOULD THE CONTRACTOR FIND A CONFLICT WITH THE DOCUMENTS RELATIVE TO THE SPECIFICATIONS OR APPLICABLE CODES, IT IS THE CONTRACTOR'S RESPONSIBILITY TO NOTIFY THE PROJECT ENGINEER OF RECORD IN WRITING PRIOR TO THE START OF CONSTRUCTION. FAILURE BY THE CONTRACTOR TO NOTIFY THE PROJECT ENGINEER SHALL CONSTITUTE ACCEPTANCE OF FULL RESPONSIBILITY BY THE CONTRACTOR TO COMPLETE THE SCOPE OF THE WORK AS DEFINED BY THE DRAWINGS AND IN FULL CONFORMANCE WITH LOCAL REGULATIONS AND CODES.

BOHLER ENGINEERING

OFFICES:
RESTON, VA
SOUTHBOROUGH, MA
PARSIPPANY, NJ
ALBANY, NY
PITTSBURGH, PA
MARLTON, NJ
HARRISBURG, PA
CHALFONT, PA
CENTER VALLEY, PA

CIVIL & CONSULTING ENGINEERS
SURVEYORS
PROJECT MANAGERS
ENVIRONMENTAL ENGINEERS
LANDSCAPE ARCHITECTS

THESE DRAWINGS, DESIGNS AND SPECIFICATIONS ARE THE PROPERTY AND COPYRIGHT OF BOHLER ENGINEERING AND MAY NOT BE USED IN WHOLE OR IN PART FOR ANY PROJECT OTHER THAN THE ONE FOR WHICH THEY WERE PREPARED AND PUBLISHED WITHOUT THE PRIOR WRITTEN CONSENT OF BOHLER ENGINEERING. © COPYRIGHT BOHLER ENGINEERING

REVISIONS

	DATE:	COMMENT:	BY:
1	7/14/09	PER DSP RESOLUTION	ASF

PROJECT No.:	M80806000
DRAWN BY:	NDB
CHECKED BY:	DSK
DATE:	12/02/08
SCALE:	1" = 50'
CAD I.D.:	TCP1

PROJECT:
WOODMORE TOWNE CENTRE AT GLENARDEN
— TCP II —
PETRIE/ELG INGLEWOOD, LLC

Inglewood North, Landover Road
Prince George's County
Maryland 20706

BOHLER ENGINEERING
16800 SCIENCE DRIVE
SUITE 104
BOWIE, MARYLAND 20715
PH: (301) 809-4500
FX: (301) 809-4501
www.bohlerengineering.com

D.M. DUKE
PROFESSIONAL ENGINEER
VIRGINIA LICENSE No. 0402 026104
MARYLAND LICENSE No. 26702
DISTRICT OF COLUMBIA LICENSE No. 900282

E.S. KEOHANE
PROFESSIONAL ENGINEER
MARYLAND LICENSE No. 26826
VIRGINIA LICENSE No. 0402 026104
NEW HAMPSHIRE LICENSE No. 13715

PROFESSIONAL CERTIFICATION. I HEREBY CERTIFY THAT THESE DOCUMENTS WERE PREPARED OR APPROVED BY ME, AND THAT I AM A DULY LICENSED PROFESSIONAL ENGINEER UNDER THE LAWS OF THE STATE OF MARYLAND, LICENSE NO. 26826, EXPIRATION DATE 03/09/10.

SHEET TITLE:
TCP II

SHEET NUMBER:
17

I:\MM\MM80\TCP\MM80TCP1.dwg, 8/7/2009 10:16:57 AM, Alex Prior

MATCHLINE SEE SHEET 17

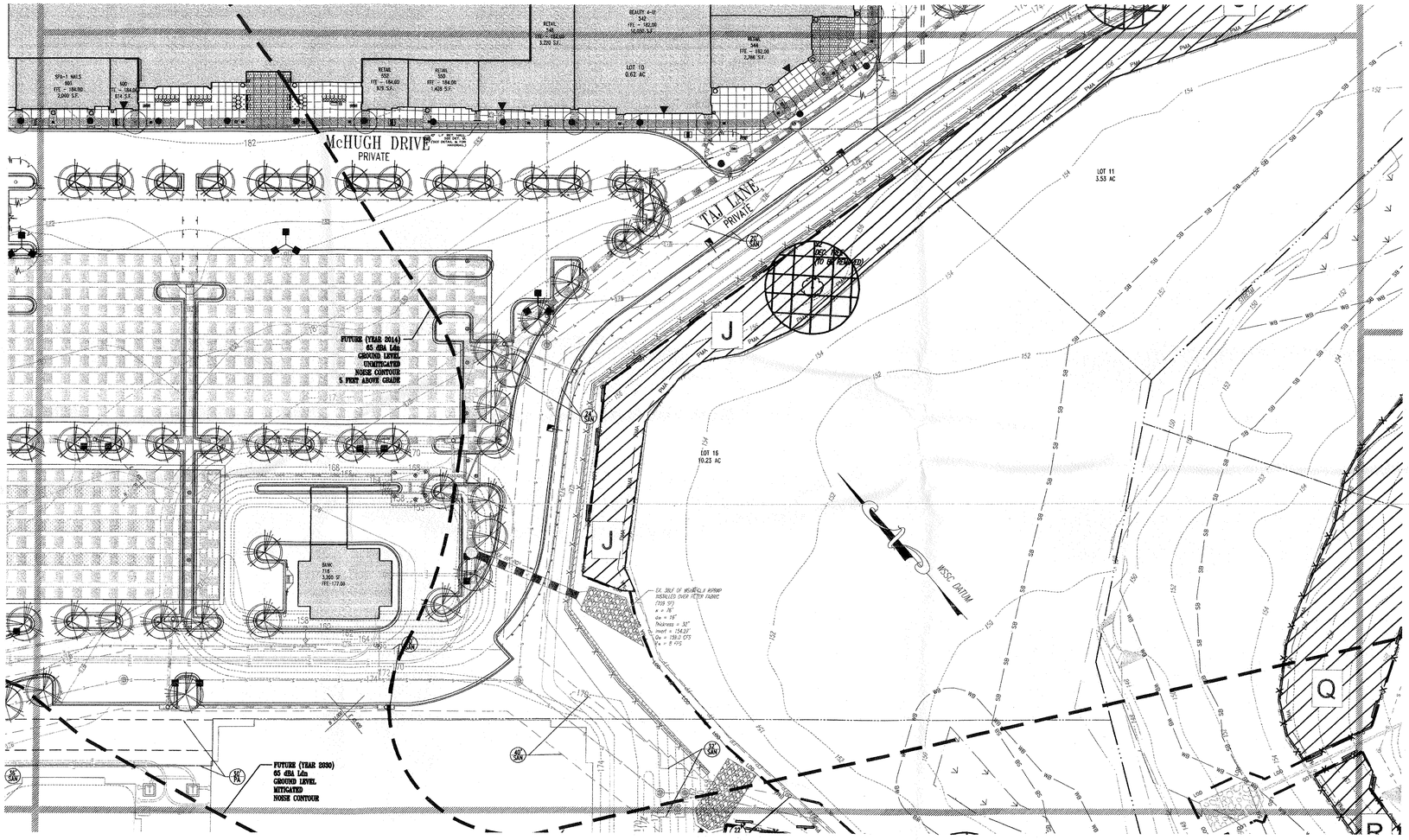

MATCHLINE SEE SHEET 11

MATCHLINE SEE SHEET 21

MATCHLINE SEE SHEET 22

MATCHLINE SEE SHEET 19

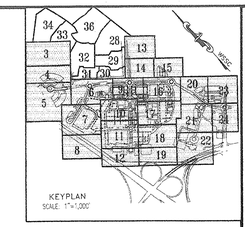

EASEMENT LEGEND

- DENOTES SIGHT DISTANCE EASEMENT
- DENOTES STORM DRAIN EASEMENT
- DENOTES SANITARY SEWER EASEMENT
- DENOTES WATER EASEMENT
- DENOTES COMBINED WATER/SEWER EASEMENT
- DENOTES PUBLIC ACCESS EASEMENT
- DENOTES COMMON SHARED EASEMENT
- DENOTES INGRESS-EGRESS EASEMENT
- DENOTES PUBLIC UTILITY EASEMENT

LEGEND

FOR ENTIRE PLAN SET (NOT TO SCALE)

EXISTING NOTE	TYPICAL NOTE TEXT	PROPOSED NOTE
	ONSITE PROPERTY LINE / R.O.W. LINE	
	NEIGHBORING PROPERTY LINE/INTERIOR PARCEL LINE	
	SETBACK LINE	
123	CONTOUR LINE	123
S	SANITARY SEWER LATERAL	S
W	UNDERGROUND WATER LINE	W
E	UNDERGROUND ELECTRIC LINE	E
G	UNDERGROUND GAS LINE	G
OHW	OVERHEAD WIRE	OHW
T	UNDERGROUND TELEPHONE LINE	T
C	UNDERGROUND CABLE LINE	C
	STORM SEWER	
	SANITARY SEWER MAIN	SSM
	HYDRANT	
S	SANITARY MANHOLE	
D	STORM MANHOLE	
WM	WATER METER	
WV	WATER VALVE	
GV	GAS VALVE	
GM	GAS METER	
CO	CLEAN OUT	o
FP	FLOOD PLAIN	FP
PMA	FATUXENT MANAGEMENT AREA	PMA
SB	STREAM BUFFER	SB
WB	WETLANDS BUFFER	WB
US	EXISTING STREAMS, PONDS, AND BODIES OF WATER	US
	STEEP SLOPES (>25%) AND 15% TO 25% SLOPES ON HIGHLY ERODIBLE SOILS	
	WOODLAND CONSERVATION AREA SIGNAGE & PERIMETER FENCE	X X
	SPECIMEN TREE SIGNAGE	
	LIMITS OF DISTURBANCE	LOD
	WETLAND LINE	
	STREAM LINE	
	EXPANDED BUFFER	EB
	TREE LINE	
	EASEMENT LINE	
319 DEC. TREE	SPECIMEN TREE & NUMBER	

N — Woodland Preservation Area Designation

Woodland Preservation

Woodland Preserved But Counted

* Limit of existing 100-year Floodplain provided by Greenhorne & O'Mara, Consulting Engineers, as part of the approved TCP1/13/05-01.

TREE PROTECTION FENCE AND CRITICAL ROOT ZONE WITH SPECIMEN TREE SIGNS

CRITICAL ROOT ZONE

GRAPHIC SCALE

(IN FEET)
1 inch = 30 ft.

McCarthy & Associates, Inc.
Environmental/Regulatory Consultants
14458 Old Mill Road, Suite 201
Upper Marlboro, Maryland 20772
Phone: (301) 627-7505 FAX: (301) 627-5571

Plan prepared by:

8/3/09

Michael J. Kelbasko
Qualified Professional
CoMar 08.19.06.01

MISS UTILITY

BEFORE YOU DIG CALL
811 IN MD
or 1-800-257-7777
PROJECT YOURSELF, GIVE TWO WORKING DAYS NOTICE.
THE CONTRACTOR TO CALL MISS UTILITY TO HAVE ALL EXISTING UTILITIES MARKED 48 HOURS PRIOR TO ANY CONSTRUCTION.

M-NCPPC
PRINCE GEORGE'S COUNTY PLANNING DEPARTMENT
ENVIRONMENTAL PLANNING SECTION
APPROVAL
TREE CONSERVATION PLAN
TCPII/053/07-02

	APPROVED BY	DATE
00	MEGAN K. REISER	4/4/08
01	Megan K. Reiser	8/6/09
02		
03		
04		
05		

M-NCPPC APPROVALS

PROJECT NAME: DSP-07011(01) & DDS-593

PROJECT NUMBER: Woodmore Towne Centre at Glenarden (Commercial Section)

For Conditions of Approval see Site Plan Cover Sheet or Approval Sheet. Revisions Listed Below Apply to This Sheet.

Approval or Revision #	Approval Date	Reviewer's Initials	Certification Date
01	9-21-2009	KLR	8-9-09

LEGEND

- LIMITS OF DSP-07057 RESIDENTIAL (SEPARATE SUBMISSION)
- LIMITS OF DSP-07011 (INFRASTRUCTURE)
- LIMITS OF DSP-07011/01

GENERAL NOTE:
IT IS THE RESPONSIBILITY OF THE CONTRACTOR TO REVIEW ALL OF THE DRAWINGS AND SPECIFICATIONS ASSOCIATED WITH THIS PROJECT PRIOR TO THE START OF CONSTRUCTION. SHOULD THE CONTRACTOR FIND A CONFLICT WITH THE DRAWINGS RELATIVE TO THE SPECIFICATIONS OR APPLICABLE CODES, IT IS THE CONTRACTOR'S RESPONSIBILITY TO NOTIFY THE ENGINEER PRIOR TO THE START OF CONSTRUCTION. THE START OF CONSTRUCTION BY THE CONTRACTOR TO NOTIFY THE PROJECT ENGINEER SHALL CONSTITUTE ACCEPTANCE OF FULL RESPONSIBILITY BY THE CONTRACTOR TO COMPLETE THE SCOPE OF THE WORK AS DEFINED BY THE DRAWINGS AND IN FULL CONFORMANCE WITH LOCAL REGULATIONS AND CODES.

BOHLER ENGINEERING
CIVIL & CONSULTING ENGINEERS
SURVEYORS
PROJECT MANAGERS
ENVIRONMENTAL SCIENTISTS
LANDSCAPE ARCHITECTS
OFFICES:
MARIEL, NJ
SOMERSWORTH, NH
ASHEVILLE, NC
MORGANTOWN, WV
PORTSMOUTH, NH
CENTER VALLEY, PA
STERLING, VA
BOWIE, MD
HARRISTON, VA
RICHMOND, VA

THE INFORMATION CONTAINED ON THESE PLANS IS THE PROPRIETARY PROPERTY OF BOHLER ENGINEERING AND IS NOT TO BE USED IN WHOLE OR IN PART FOR ANY PROJECT OTHER THAN THE SPECIFIC PROJECT FOR WHICH IT HAS BEEN PREPARED WITHOUT THE EXPRESSED WRITTEN PERMISSION OF BOHLER ENGINEERING.
© 2007 BOHLER ENGINEERING

REVISIONS

	DATE:	COMMENT:	BY:
1	7/14/09	PER DSP RESOLUTION	ASF

PROJECT No.:	MBOBO0000
DRAWN BY:	NDB
CHECKED BY:	ESK
DATE:	12/02/08
SCALE:	1"=30'
CAD I.D.:	TCP1

PROJECT:
WOODMORE TOWNE CENTRE AT GLENARDEN
FOR
PETRIE/ELG INGLEWOOD, LLC

Inglewood North, Landover Road
Prince George's County
Maryland 20706

BOHLER ENGINEERING
16900 SCIENCE DRIVE
SUITE 104
BOWIE, MARYLAND 20715
PH: (301) 809-4500
FX: (301) 809-4501
www.bohlerengineering.com

D.M. DUKE
PROFESSIONAL ENGINEER
VIRGINIA LICENSE No. 0402 026104
MARYLAND LICENSE No. 26720
DISTRICT OF COLUMBIA LICENSE No. 950202

E.S. KEOHANE
PROFESSIONAL ENGINEER
MARYLAND LICENSE No. 26829
VIRGINIA LICENSE No. 0402 026785
PROFESSIONAL CERTIFICATION. I HEREBY CERTIFY THAT THESE DOCUMENTS WERE PREPARED OR APPROVED BY ME, AND THAT I AM A DULY LICENSED PROFESSIONAL ENGINEER UNDER THE LAWS OF THE STATE OF MARYLAND LICENSE NO. 26829, EXP. DATE 03/09/10

SHEET TITLE:
TCP II

SHEET NUMBER:
18

MATCHLINE SEE SHEET 18

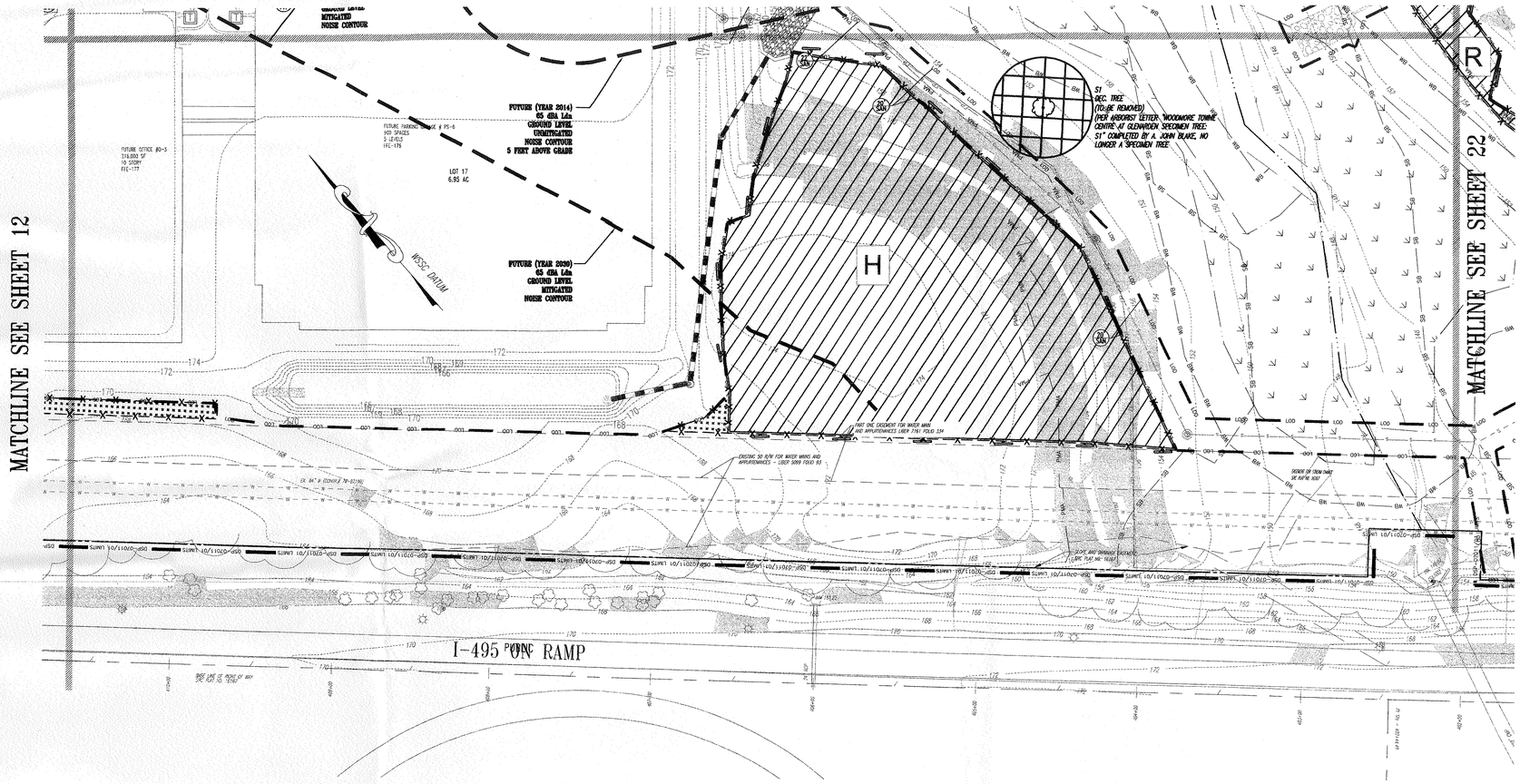

EASEMENT LEGEND

- DENOTES SIGHT DISTANCE EASEMENT
- DENOTES STORM DRAIN EASEMENT
- DENOTES SANITARY SEWER EASEMENT
- DENOTES WATER EASEMENT
- DENOTES COMBINED WATER&SEWER EASEMENT
- DENOTES PUBLIC ACCESS EASEMENT
- DENOTES COMMON SHARED EASEMENT
- DENOTES INGRESS-EGRESS EASEMENT
- DENOTES PUBLIC UTILITY EASEMENT

LEGEND

FOR ENTIRE PLAN SET (NOT TO SCALE)

EXISTING		PROPOSED
EXISTING NOTE	TYPICAL NOTE TEXT	PROPOSED NOTE
	ONSITE PROPERTY LINE / R.O.W. LINE	
	NEIGHBORING PROPERTY LINE/INTERIOR PARCEL LINE	
	SETBACK LINE	
123	CONTOUR LINE	123
S	SANITARY SEWER LATERAL	S
W	UNDERGROUND WATER LINE	W
E	UNDERGROUND ELECTRIC LINE	E
G	UNDERGROUND GAS LINE	G
OH	OVERHEAD WIRE	OH
T	UNDERGROUND TELEPHONE LINE	T
C	UNDERGROUND CABLE LINE	C
	STORM SEWER	
	SANITARY SEWER MAIN	
	HYDRANT	
S	SANITARY MANHOLE	
D	STORM MANHOLE	
WM	WATER METER	
	WATER VALVE	
GV	GAS VALVE	
GM	GAS METER	
	CLEAN OUT	
FP	FLOOD PLAIN	FP
PMA	PATUXENT MANAGEMENT AREA	PMA
SB	STREAM BUFFER	SB
WB	WETLANDS BUFFER	WB
US	EXISTING STREAMS, PONDS, AND BODIES OF WATER	US
	STEEP SLOPES (>25%) AND 15% TO 25% SLOPES ON HIGHLY ERODIBLE SOILS	
	WOODLAND CONSERVATION AREA SIGNAGE & PERIMETER FENCE	
	SPECIMEN TREE SIGNAGE	
	LIMITS OF DISTURBANCE	LOD
	WETLAND LINE	
	STREAM LINE	
	EXPANDED BUFFER	EB
	TREE LINE	
	EASEMENT LINE	
219 REC. TREE	SPECIMEN TREE & NUMBER	

N

Woodland Preservation Area Designation

Woodland Preservation

Woodland Preserved Not Counted

* Limit of existing 100-year Floodplain provided by Greenhorne & O'Mara, Consulting Engineers, as part of the approved TCPI/13/05-01.

TREE PROTECTION FENCE AND CRITICAL ROOT ZONE WITH SPECIMEN TREE SIGNS

CRITICAL ROOT ZONE

GRAPHIC SCALE

0 8 15 30 60 120

(IN FEET)
1 inch = 30 ft.

May 08 2009 7:02AM THE DAVEY TREE EXPERT CO 4109694432 p.2

DAVEY
TREE & LAWN CARE EXPERTS SINCE 1883

Petrie/ELG Inglewood, LLC
1919 West St., Suite 100
Annapolis, MD 21401
Attn.: Mr. Chris Duffy

May 5, 2009

RE: WOODMORE TOWNE CENTRE AT GELNARDEN
SPECIMEN TREE: S1

Mr. Duffy,

Per your office's request, on Friday, May 1, 2009, I visited the above referenced project to provide recommendations for the protection of Specimen Tree: S1. Upon my inspection of this tree as depicted on Sheet 14 of TCPII for Infrastructure Only, revision dated 4/4/08, I found it to be a Silver Maple not a Red Maple as shown. Accordingly, it is my recommendation that the protective measures as shown are not required for this species. It should also be mentioned that the proposed construction in this area should not have an adverse affect on this Silver Maple.

Respectfully,

A. John Blake
Certified Arborist
The Davey Tree Expert Company

THE DAVEY TREE EXPERT COMPANY, KENT, OHIO 44240
www.davey.com

McCarthy & Associates, Inc.
Environmental/Regulatory Consultants
14458 Old Mill Road, Suite 201
Upper Marlboro, Maryland 20772
Phone: (301) 627-7505 FAX: (301) 627-5571

Plan prepared by:

Michael J. Kelbasko 2/3/09

Michael J. Kelbasko
Qualified Professional
CoMar 08.19.06.01

MISS UTILITY
BEFORE YOU DIG CALL
811 IN MD
or 1-800-257-7777
PROTECT YOURSELF, GIVE TWO WORKING DAYS NOTICE
NO CONTRACTOR TO CALL MISS UTILITY TO HAVE ALL UTILITIES MARKED 48 HOURS PRIOR TO ANY CONSTRUCTION.

M-NCPPC
PRINCE GEORGE'S COUNTY PLANNING DEPARTMENT
ENVIRONMENTAL PLANNING SECTION
APPROVAL
TREE CONSERVATION PLAN
TCPII/053/07-02

	APPROVED BY	DATE
00	MEGAN K. REISER	4/4/08
01	Megan K. Reiser	8/6/09
02		
03		
04		
05		

M-NCPPC APPROVALS

PROJECT NAME: DSP-07011/01 & DDS-591

PROJECT NUMBER: Woodmore Towne Centre at Glenarden (Commercial Section)

For Conditions of Approval see Site Plan Cover Sheet or Approval Sheet Revision Listed Below Apply to This Sheet

Approval or Revision #	Approval Date	Reviewer's Initials	Certification Date
01	9-21-2009	EK	8-4-09

LEGEND

LIMITS OF DSP-07057 RESIDENTIAL (SEPARATE SUBMISSION)

LIMITS OF DSP-07011 (INFRASTRUCTURE)

LIMITS OF DSP-07011/01

GENERAL NOTE:
IT IS THE RESPONSIBILITY OF THE CONTRACTOR TO REVIEW ALL OF THE DRAWINGS AND SPECIFICATIONS ASSOCIATED WITH THIS PROJECT WORK SCOPE PRIOR TO THE INITIATION OF CONSTRUCTION. SHOULD THE CONTRACTOR FIND A CONFLICT WITH THE DOCUMENTS RELATIVE TO THE SPECIFICATIONS OR APPLICABLE CODES, IT IS THE CONTRACTOR'S RESPONSIBILITY TO NOTIFY THE PROJECT ENGINEER OF RECORD IN WRITING PRIOR TO THE START OF CONSTRUCTION. FAILURE BY THE CONTRACTOR TO NOTIFY THE PROJECT ENGINEER SHALL CONSTITUTE ACCEPTANCE OF FULL RESPONSIBILITY BY THE CONTRACTOR TO COMPLETE THE SCOPE OF THE WORK AS DEFINED BY THE DRAWINGS AND IN FULL CONFORMANCE WITH LOCAL REGULATIONS AND CODES.

BOHLER ENGINEERING

CIVIL & CONSULTING ENGINEERS
SURVEYORS
PROJECT MANAGERS
ENVIRONMENTAL SCIENTISTS
LANDSCAPE ARCHITECTS

OFFICES:
MARNE, NJ
WORCESTER, MA
ALBANY, NY
NEWBURGH, NY
BINGHAMTON, NY
SYRACUSE, NY
STERLING, VA
RICHMOND, VA
TORRINGTON, NE
FORT LAUDERDALE, FL
FORT MYERS, FL
CHARLOTTE, NC
CLEARWATER, FL

THE INFORMATION CONTAINED IN THIS DRAWING SET IS THE PROPERTY OF BOHLER ENGINEERING AND IS NOT TO BE USED IN WHOLE OR IN PART FOR ANY PROJECT OTHER THAN THE ONE FOR WHICH IT IS SPECIFICALLY PREPARED BY OR COMPILED WITHOUT THE EXPRESS WRITTEN PERMISSION FROM BOHLER ENGINEERING, LLC. ANY REUSE, DISCLOSURE, ALTERATION OR MODIFICATION WITHOUT THE EXPRESS WRITTEN CONSENT OF BOHLER ENGINEERING IS PROHIBITED.

REVISIONS

	DATE:	COMMENT:	BY:
1	7/14/09	PER DSP RESOLUTION	ASF

PROJECT No.:	MB080000
DRAWN BY:	NDR
CHECKED BY:	DJK
DATE:	12/02/08
SCALE:	1"=50'
CAD I.D.:	TCP1

PROJECT:
WOODMORE TOWNE CENTRE AT GLENARDEN
FOR
PETRIE/ELG INGLEWOOD, LLC

Inglewood North, Landover Road
Prince George's County
Maryland 20706

BOHLER ENGINEERING
16900 SCIENCE DRIVE
SUITE 104
BOWIE, MARYLAND 20715
PH: (301) 809-4500
FX: (301) 809-4501
www.bohlereng.com

D.M. DUKE
PROFESSIONAL ENGINEER
VIRGINIA LICENSE No. 0402 024704
DISTRICT OF COLUMBIA LICENSE No. 950292

E.S. KEOHANE
PROFESSIONAL ENGINEER
MARYLAND LICENSE No. 25262
VIRGINIA LICENSE No. 024704
DISTRICT OF COLUMBIA LICENSE No. 950292

PROFESSIONAL CERTIFICATION. I HEREBY CERTIFY THAT THESE DOCUMENTS WERE PREPARED OR APPROVED BY ME, AND THAT I AM A DULY LICENSED PROFESSIONAL ENGINEER UNDER THE LAWS OF THE STATE OF MARYLAND, LICENSE NO. 25262, EXP. DATE: 03/28/2010

SHEET TITLE:
TCP II

SHEET NUMBER:
19

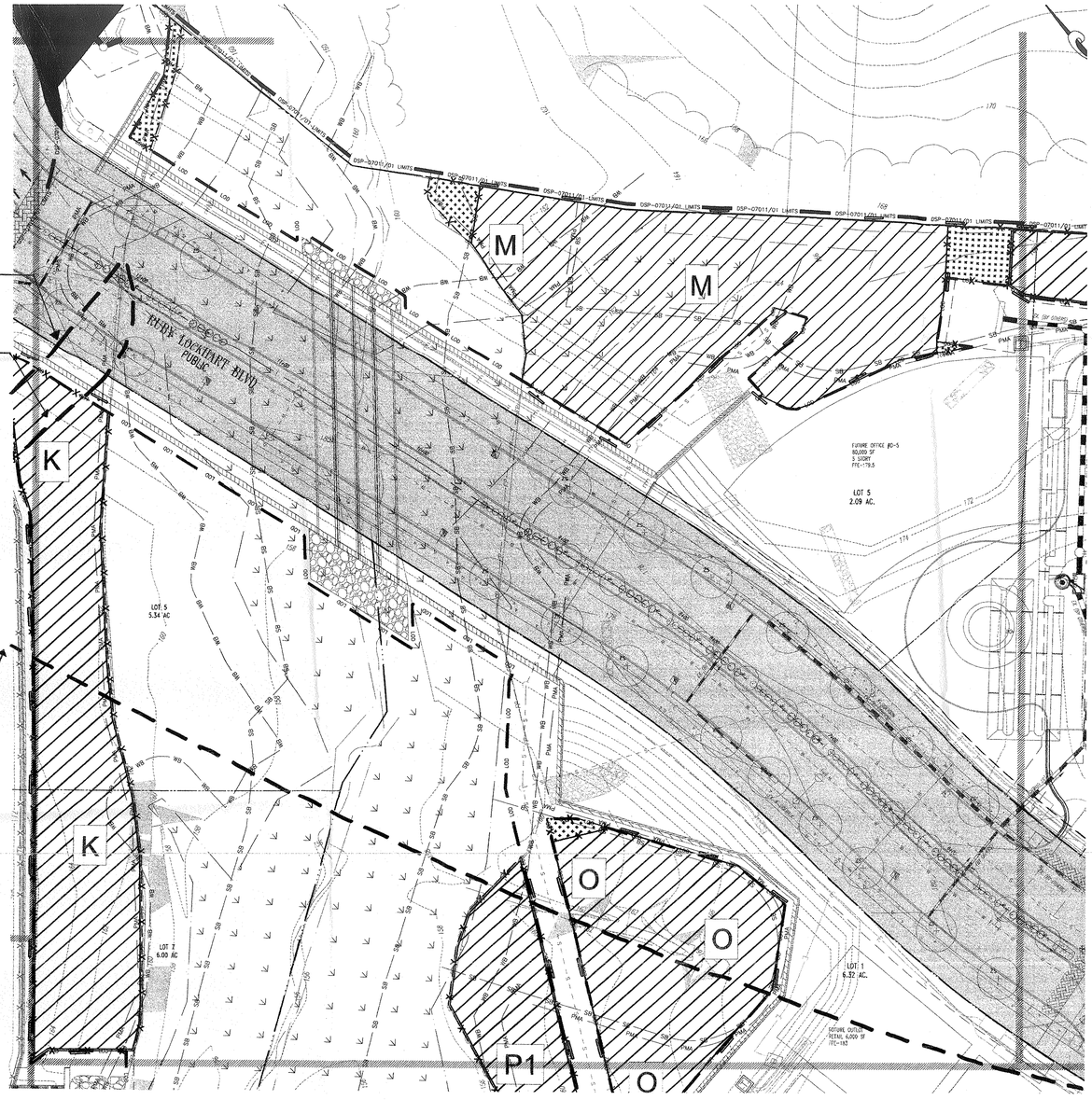

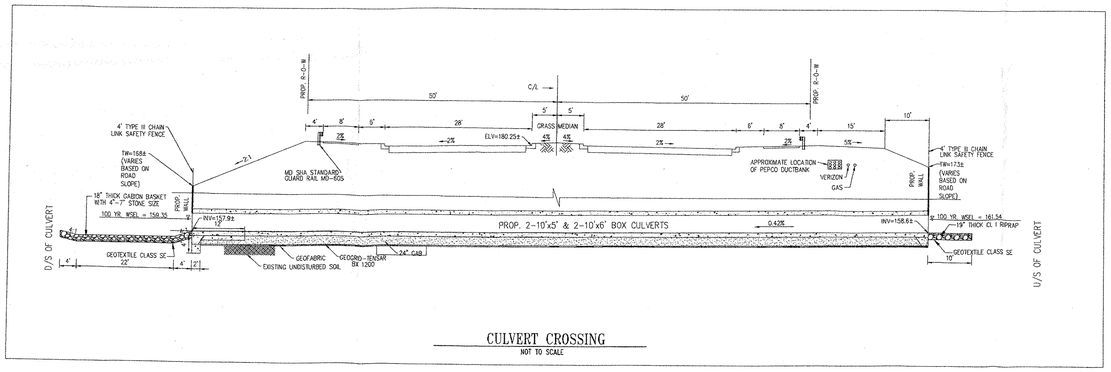

CULVERT CROSSING
NOT TO SCALE

GENERAL NOTE:
IT IS THE RESPONSIBILITY OF THE CONTRACTOR TO REVIEW ALL OF THE DRAWINGS AND SPECIFICATIONS ASSOCIATED WITH THIS PROJECT WORK SCOPE PRIOR TO THE INITIATION OF CONSTRUCTION. SHOULD THE CONTRACTOR FIND A CONFLICT WITH THE DOCUMENTS RELATIVE TO THE SPECIFICATIONS OR APPLICABLE CODES, IT IS THE CONTRACTOR'S RESPONSIBILITY TO NOTIFY THE PROJECT ENGINEER OF RECORD IN WRITING PRIOR TO THE START OF CONSTRUCTION. FAILURE BY THE CONTRACTOR TO NOTIFY THE PROJECT ENGINEER SHALL CONSTITUTE ACCEPTANCE OF FULL RESPONSIBILITY BY THE CONTRACTOR TO COMPLETE THE WORK AS THE WORK AS DEFINED BY THE DRAWINGS AND IN FULL CONFORMANCE WITH LOCAL REGULATIONS AND CODES.

HILLIS-CARNES ENGINEERING ASSOCIATES, INC.

10075 Guilford Road, Suite A
P.O. Box 241
Annapolis Junction, MD 20701
Balto. 410-880-0788
DC Metro 301-470-4229
Fax 410-880-4068
www.hcea.com

February 4, 2009

Mr. Bill Rowe
PetrieELG Inglewood, LLC
1919 West Street, Suite 100
Annapolis, MD 21401

Re: Geotechnical Engineering Study
Woodmore Town Center – Culvert
Ruby Lockhart Boulevard
Prince George's County, Maryland
HCEA Job No. 083977

Dear Mr. Rowe;

Hillis-Carnes Engineering Associates, Inc. (HCEA) has recently completed a subsurface investigation for the culvert crossing for Ruby Lockhart Boulevard at the Woodmore Town Center site. The findings during this investigation are that in the area of the proposed box culvert and both approach embankments (20 feet high), there exists up to 15 feet of highly compressible fat Clay (CH) to silty clayey Sand (SM) with N values from 'weight of hammer' (WOH) to 3 blowsft throughout this depth. As such, a ground improvement program will need to be implemented to reduce/eliminate the potential for long term settlements.

Due to the nature of the subsurface soils, the entire area of this crossing will require remedial improvements to support the embankments as well as the culvert crossing. The total area of disturbance is not going to change no matter if the design called for a box culvert or a pipe arch as the entire area will require improvement. Also, we feel that a box culvert will perform better than a pipe arch in the conditions that were discovered and due to the required depth of fill. The loads from a box culvert are distributed over a much larger area than for a pipe arch where the loads are transferred to a strip footing along both sides of the arch.

Should you have any questions on this letter, please don't hesitate to contact us.

Sincerely,
Hillis-Carnes Engineering Associates, Inc.

Timothy B. Hill, P.E.
Director of Operations

Corporate Headquarters - Annapolis Junction, MD
Baltimore, MD • Hanover, MD • Baltimore, MD • Hanover, MD • Cape Coral, FL • Kittanning, PA • Chantilly, VA • Fredericksburg, VA • Dover, DE

AB CONSULTANTS, INC.
ENVIRONMENTAL CONSULTANTS
LANDSCAPE ARCHITECTS

July 23, 2009

Ms. Megan Reiser
Planner Coordinator, Environmental Planning Section
MNCPPC
14741 Governor Oden Bowie Drive
Upper Marlboro, MD 20772

Ref: Box Culvert Design
Ruby Lockhart Boulevard, Woodmore Towne Centre
AB Project # 07-072

Dear Ms. Reiser;

In accordance with condition 10 for DSP 07011/01, the design of stream crossings have been reevaluated to select an option with the following criteria:

- Minimize Environmental Impact
- Maximize Safety while minimizing DPW's maintenance cost.

The above mentioned control conditions were developed as a result of the various approval agencies; i.e. MNCPPC, DPW (Engineering) and DPW (Maintenance).

Minimize Environmental Impact:

An extensive scope of work was established under direct concurrence with Prince George's County Department of Public Works (DPW) to evaluate the subsurface conditions to select appropriate crossing structure. A very limited foot print (within approved Limit of Disturbance) was established as an absolute control factor while coming up with recommendations to improve the foundation.

Upon the subsurface exploration, it was concluded that there are only 2 possible options: drive piles to support bottomless pipe arches or undercut the limited width and replace with good material to support culverts.

Pile driving option was dropped upon discussions with DPW because it would necessitate heavy trucks to cross the streambed over an elongated period of time; require a longer period of stream diversion during construction activity; require continuous activity in stream bed for maintaining form work for piles and the pile caps during the curing period. Additionally there was the concern of many more construction workers, surveyors etc. being at site with potential of more damage to the sensitive areas.

Undercut option was evaluated and discussed with DPW over a period of 2 months. The final undercut option ensures that there is no additional clearing required to make this work. Also, the installation of the precast box culverts will be at a much faster pace and in controlled environment minimizing any potential damage to sensitive areas outside the established LOD. The stream diversion will be for a much smaller period of time as compared to any other alternate.

July 23, 2009

Ms. Megan Reiser
MNCPPC
Box Culvert Design: Ruby Lockhart Boulevard, Woodmore Towne Centre

Page 2 of 2

Maximize Safety while minimizing DPW's maintenance cost:

In order to avoid any potential scouring and resulting maintenance from it, DPW established additional condition that the culverts should have concrete headwalls/wingwalls with no opening for any potential runoff to enter in between the culverts from top, bottom or sides. Box Culverts with the rectangular shape ensure that there is no opening that allows the water to seep in between creating internal erosion which results in voids and sink holes. Concrete Box culverts can provide upto 100 years of maintenance free life. Additionally, the fill material on top of the box culverts is easily compacted unlike the pipe arches where hand compaction is required between the spring lines. On Ruby Lockhart Blvd, due to the proposed grade this is a definite advantage that will potentially allow a better than normal roadway.

Thus, in full accordance with the DSP requirements, applicant has explored all the potential options of conveying the stream under Ruby Lockhart Boulevard and selected box culverts as the preferred structure. In our professional opinion this is the best suited engineering solution. This decision is in full concurrence with DPW's requirements.

If you need any further information, please contact this office.

Sincerely,

AB CONSULTANTS, INC.

Chinmay G. Vyas, PE, LEEDap
Vice President

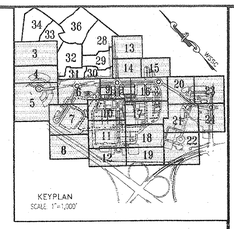

EASEMENT LEGEND

- DENOTES SIGHT DISTANCE EASEMENT
- DENOTES STORM DRAIN EASEMENT
- DENOTES SANITARY SEWER EASEMENT
- DENOTES WATER EASEMENT
- DENOTES COMBINED WATER&SEWER EASEMENT
- DENOTES PUBLIC ACCESS EASEMENT
- DENOTES COMMON SHARED EASEMENT
- DENOTES INGRESS-EGRESS EASEMENT
- DENOTES PUBLIC UTILITY EASEMENT

LEGEND

FOR ENTIRE PLAN SET (NOT TO SCALE)

EXISTING		PROPOSED
EXISTING NOTE	TYPICAL NOTE TEXT	PROPOSED NOTE
	ONSITE PROPERTY LINE / R.O.W. LINE	
	NEIGHBORING PROPERTY LINE/INTERIOR PARCEL LINE	
	SETBACK LINE	
123	CONTOUR LINE	123
S	SANITARY SEWER LATERAL	S
W	UNDERGROUND WATER LINE	W
E	UNDERGROUND ELECTRIC LINE	E
G	UNDERGROUND GAS LINE	G
OH	OVERHEAD WIRE	OH
T	UNDERGROUND TELEPHONE LINE	T
C	UNDERGROUND CABLE LINE	C
	STORM SEWER	
	SANITARY SEWER MAIN	
	HYDRANT	
S	SANITARY MANHOLE	S
D	STORM MANHOLE	D
WM	WATER METER	WM
WV	WATER VALVE	WV
GV	GAS VALVE	GV
GM	GAS METER	GM
CO	CLEAN OUT	CO
FP	FLOOD PLAIN	FP
PMA	PATUXENT MANAGEMENT AREA	PMA
SB	STREAM BUFFER	SB
WB	WETLANDS BUFFER	WB
US	EXISTING STREAMS, PONDS, AND BODIES OF WATER	US
	STEEP SLOPES (>25%) AND 15% TO 25% SLOPES ON HIGHLY ERODIBLE SOILS	
	WOODLAND CONSERVATION AREA SIGNAGE & PERIMETER FENCE	X X
	SPECIMEN TREE SIGNAGE	
LOD	LIMITS OF DISTURBANCE	LOD
	WETLAND LINE	
	STREAM LINE	
EB	EXPANDED BUFFER	EB
	TREE LINE	
	EASEMENT LINE	
0123 DEC. TREE	SPECIMEN TREE & NUMBER	

N — Woodland Preservation Area Designation
Woodland Preservation
Woodland Preserved Not Counted

* Limit of existing 100-year floodplain provided by Greenhorne & O'Mara, Consulting Engineers, as part of the approved TCPI/115/05-01.

TREE PROTECTION FENCE AND CRITICAL ROOT ZONE WITH SPECIMEN TREE SIGNS

CRITICAL ROOT ZONE

GRAPHIC SCALE

30 0 15 30 60 120
(IN FEET)
1 inch = 30 ft.

McCarthy & Associates, Inc.
Environmental/Regulatory Consultants
14458 Old Mill Road, Suite 201
Upper Marlboro, Maryland 20772
Phone: (301) 627-7505 FAX: (301) 627-5571

Plan prepared by:

Michael J. Kelbasko 8/3/09

Michael J. Kelbasko
Qualified Professional
ComMar 08.19.06.01

MISS UTILITY
STOP, LOOK, AND DIG!
811 IN MD
or 1-800-257-7777
PROTECT YOURSELF: GIVE TWO WORKING DAYS NOTICE
THE CONTRACTOR TO CALL MISS UTILITY TO HAVE ALL UNDERGROUND UTILITIES MARKED IN FIELD PRIOR TO ANY CONSTRUCTION.

M-NCPPC
PRINCE GEORGE'S COUNTY PLANNING DEPARTMENT
ENVIRONMENTAL PLANNING SECTION
APPROVAL
TREE CONSERVATION PLAN
TCPII/055/07-02

	APPROVED BY	DATE
00	MEGAN K. REISER	4/4/08
01	Megan K. Reiser	8/6/09
02		
03		
04		
05		

M-NCPPC APPROVALS

PROJECT NAME: DSP-07011/01 & DDS-591

PROJECT NUMBER: Woodmore Towne Centre at Glenarden (Commercial Section)

For Conditions of Approval see Site Plan Cover Sheet or Approval Sheet. Revisions Listed Below Apply to This Sheet

Approval or Revision #	Approval Date	Reviewer's Initials	Certification Date
01	4-21-2009	MR	8-4-09

LEGEND

- LIMITS OF DSP-07057 RESIDENTIAL (SEPARATE SUBMISSION)
- LIMITS OF DSP-07011 (INFRASTRUCTURE)
- LIMITS OF DSP-07011/01

BOHLER ENGINEERING

CIVIL & CONSULTING ENGINEERS
SURVEYORS
PROJECT MANAGERS
ENVIRONMENTAL SCIENTISTS
LANDSCAPE ARCHITECTS

OFFICES:
- NJ: MORRIS, NJ
- VA: STERLING, VA
- MD: COCKEYSVILLE, MD
- NC: DURHAM, NC
- MA: SOUTHBOROUGH, MA
- SC: GREENVILLE, SC
- NY: ALBANY, NY
- FL: FORT LAUDERDALE, FL
- PA: PITTSBURGH, PA
- TX: CONROE, TX

1401 NATIONAL DRIVE 2ND FLOOR SACRAMENTO, CA 95834 (916) 922-1153 FAX (916) 922-1148
NEW JERSEY CERTIFICATE OF AUTHORIZATION NO. 24GA27996600 NEW YORK CERTIFICATE OF AUTHORIZATION NO. 0908572

© THE BOHLER GROUP, INC. THE PLANS, IDEAS AND DESIGNS AS WELL AS THE LAYOUT AS SHOWN ON THESE PLANS ARE THE PROPERTY OF THE BOHLER GROUP, INC. AND ARE NOT TO BE USED IN WHOLE OR IN PART, FOR ANY PROJECT OTHER THAN THE SPECIFIC PROJECT FOR WHICH THEY HAVE BEEN PREPARED, WITHOUT THE PRIOR WRITTEN CONSENT OF THE BOHLER GROUP, INC. VISUAL CONTACT WITH THESE PLANS SHALL CONSTITUTE PRIMA FACIE EVIDENCE OF ACCEPTANCE OF THESE RESTRICTIONS.

REVISIONS			
	DATE:	COMMENT:	BY:
1	7/14/09	PER DSP RESOLUTION	ASF

PROJECT No.:	MB080000
DRAWN BY:	NCW
CHECKED BY:	MJK
DATE:	12/02/08
SCALE:	1" = 30'
CAD I.D.:	TCP1

PROJECT:
WOODMORE TOWNE CENTRE AT GLENARDEN
FOR
PETRIE/ELG INGLEWOOD, LLC

Inglewood North, Landover Road
Prince George's County
Maryland 20706

BOHLER ENGINEERING
16900 SCIENCE DRIVE
SUITE 104
BOWIE, MARYLAND 20715
PH: (301) 809-4500
FX: (301) 809-4501
www.bohlerengineering.com

D.M. DUKE
PROFESSIONAL ENGINEER
VIRGINIA LICENSE No. 0402 024769
MARYLAND LICENSE No. 21437
DISTRICT OF COLUMBIA LICENSE No. 980390

E.S. KEOHANE
PROFESSIONAL ENGINEER
MARYLAND LICENSE No. 29629
FLORIDA LICENSE No. 57746
DISTRICT OF COLUMBIA LICENSE No. 980390

PROFESSIONAL CERTIFICATION. I HEREBY CERTIFY THAT THESE DOCUMENTS WERE PREPARED OR APPROVED BY ME, AND THAT I AM A DULY LICENSED PROFESSIONAL ENGINEER UNDER THE LAWS OF THE STATE OF MARYLAND, LICENSE NO. 29629, EXP. DATE 12/06/10

SHEET TITLE:
TCP II

SHEET NUMBER:
20

MATCHLINE SEE SHEET 20

MATCHLINE SEE SHEET 17

MATCHLINE SEE SHEET 18

MATCHLINE SEE SHEET 24

MATCHLINE SEE SHEET 22

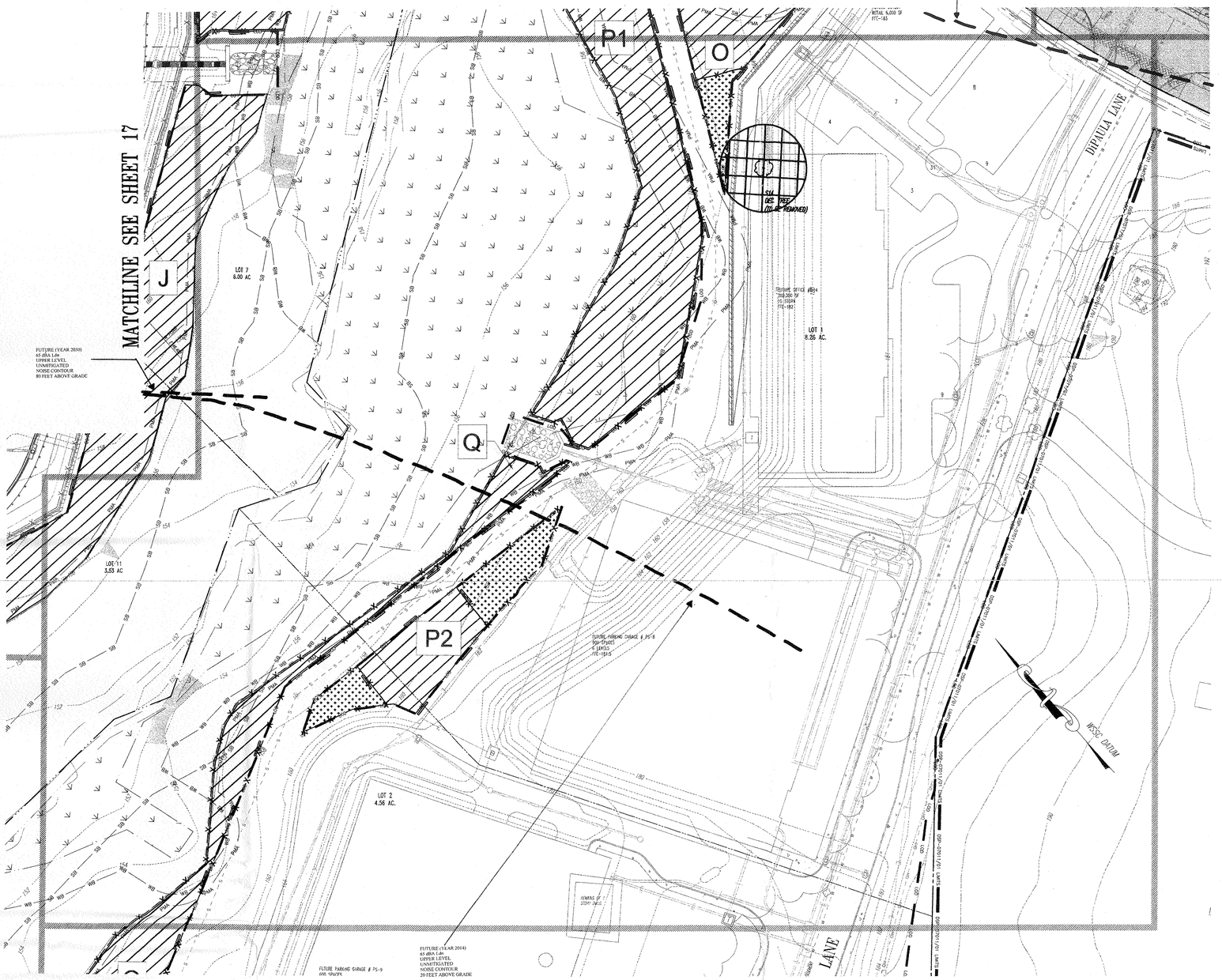

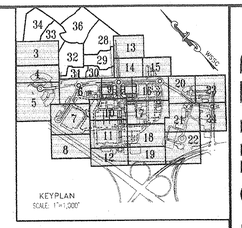

EASEMENT LEGEND

- DENOTES SIGHT DISTANCE EASEMENT
- DENOTES STORM DRAIN EASEMENT
- DENOTES SANITARY SEWER EASEMENT
- DENOTES WATER EASEMENT
- DENOTES COMBINED WATER&SEWER EASEMENT
- DENOTES PUBLIC ACCESS EASEMENT
- DENOTES COMMON SHARED EASEMENT
- DENOTES INGRESS-EGRESS EASEMENT
- DENOTES PUBLIC UTILITY EASEMENT

LEGEND

FOR ENTIRE PLAN SET (NOT TO SCALE)

EXISTING		PROPOSED
EXISTING NOTE	TYPICAL NOTE TEXT	PROPOSED NOTE
	ONSITE PROPERTY LINE / R.O.W. LINE	
	NEIGHBORING PROPERTY LINE/INTERIOR PARCEL LINE	
	SETBACK LINE	
425	CONTOUR LINE	425
S	SANITARY SEWER LATERAL	S
W	UNDERGROUND WATER LINE	W
E	UNDERGROUND ELECTRIC LINE	E
G	UNDERGROUND GAS LINE	G
OH	OVERHEAD WIRE	OH
T	UNDERGROUND TELEPHONE LINE	T
C	UNDERGROUND CABLE LINE	C
	STORM SEWER	
	SANITARY SEWER MAIN	
	HYDRANT	
S	SANITARY MANHOLE	S
ST	STORM MANHOLE	ST
WM	WATER METER	
WV	WATER VALVE	
GV	GAS VALVE	
GM	GAS METER	
CO	CLEAN OUT	
FP	FLOOD PLAIN	FP
PMA	PATUXENT MANAGEMENT AREA	PMA
SB	STREAM BUFFER	SB
WB	WETLANDS BUFFER	WB
US	EXISTING STREAMS, PONDS, AND BODIES OF WATER	US
	STEEP SLOPES (>25%) AND 15% TO 25% SLOPES ON HIGHLY ERODIBLE SOILS	
	WOODLAND CONSERVATION AREA SIGNAGE & PERIMETER FENCE	X X
	SPECIMEN TREE SIGNAGE	
	LIMITS OF DISTURBANCE	LOD
	WETLAND LINE	
	STREAM LINE	
	EXPANDED BUFFER	EB
	TREE LINE	
	EASEMENT LINE	
319 DEC. TREE	SPECIMEN TREE & NUMBER	

N — Woodland Preservation Area Designation

Woodland Preservation

Woodland Preserved Not Counted

* Limit of existing 100-year Floodplain provided by Greenhorne & O'Mara, Consulting Engineers, as part of the approved ROP/15/05-01.

TREE PROTECTION FENCE AND CRITICAL ROOT ZONE WITH SPECIMEN TREE SIGNS

CRITICAL ROOT ZONE

GRAPHIC SCALE

(IN FEET)
1 inch = 30 ft.

McCarthy & Associates, Inc.
Environmental/Regulatory Consultants
14458 Old Mill Road, Suite 201
Upper Marlboro, Maryland 20772
Phone: (301) 627-7505 FAX: (301) 627-5571

Plan prepared by:

Michael J. Kelbasko
Qualified Professional
CoMar 08.19.06.01

MISS UTILITY
BEFORE YOU DIG CALL
811 IN MD
or 1-800-257-7777
PROTECT YOURSELF, GIVE TWO WORKING DAYS NOTICE
THE CONTRACTOR TO CALL MISS UTILITY TO LOCATE ALL UTILITIES IN THE FIELD PRIOR TO ANY CONSTRUCTION.

M-NCPPC
PRINCE GEORGE'S COUNTY PLANNING DEPARTMENT
ENVIRONMENTAL PLANNING SECTION
APPROVAL
TREE CONSERVATION PLAN
TCPII/053/07-02

	APPROVED BY	DATE
00	MEGAN K. REISER	4/4/08
01	Megan K. Reiser	8/6/09
02		
03		
04		
05		

M-NCPPC APPROVALS

PROJECT NAME: DSP-07011/01 & DDS-591

PROJECT NUMBER: Woodmore Towne Centre at Glenarden (Commercial Section)

For Conditions of Approval see Site Plan Cover Sheet in Approval Sheet Resource Listed Below Apply to This Sheet

Approval or Revision #	Approval Date	Reviewer's Initials	Certification Date
01	9-21-2009	MJK	8-4-09

LEGEND

LIMITS OF DSP-07057 RESIDENTIAL (SEPARATE SUBMISSION)

LIMITS OF DSP-07011 (INFRASTRUCTURE)

LIMITS OF DSP-07011/01

GENERAL NOTE:
IT IS THE RESPONSIBILITY OF THE CONTRACTOR TO REVIEW ALL OF THE DRAWINGS AND SPECIFICATIONS ASSOCIATED WITH THIS PROJECT WORK SCOPE PRIOR TO THE INITIATION OF CONSTRUCTION. SHOULD THE CONTRACTOR FIND A CONFLICT WITH THE DOCUMENTS RELATIVE TO THE SPECIFICATIONS OR APPLICABLE CODES, IT IS THE CONTRACTOR'S RESPONSIBILITY TO NOTIFY THE PROJECT ENGINEER OF RECORD IN WRITING PRIOR TO THE START OF CONSTRUCTION. FAILURE BY THE CONTRACTOR TO NOTIFY THE PROJECT ENGINEER SHALL CONSTITUTE ACCEPTANCE OF FULL RESPONSIBILITY BY THE CONTRACTOR TO COMPLETE THE SCOPE OF THE WORK AS DEFINED BY THE DRAWINGS AND IN FULL CONFORMANCE WITH LOCAL REGULATIONS AND CODES.

BOHLER ENGINEERING
CIVIL & CONSULTING ENGINEERS
SURVEYORS
PROJECT MANAGERS
ENVIRONMENTAL ENGINEERS
LANDSCAPE ARCHITECTS

OFFICES:
◆ MARBEL, NJ
◆ STERLING, VA
◆ SOUTHBOROUGH, MA
◆ BOWIE, MD
◆ HARRISBURG, PA
◆ WORCESTER, MA
◆ PITTSBURGH, PA
◆ MORRISTOWN, NJ
◆ ATLANTIC CITY, N.J.
◆ CHARLESTON, S.C.
◆ DENVER VALLEY, PA.
◆ CHALFONT, PA.

ALL INFORMATION, NOTES AND SUMMARIES ON THIS PLAN ARE REPRESENTED AND SHALL NOT BE CONSTRUED AS ANY EXPRESSED OR IMPLIED WARRANTY OF ANY KIND. THE CONTRACTOR SHALL REVIEW AND VERIFY ALL INFORMATION, NOTES AND SUMMARIES PRIOR TO CONSTRUCTION AND NOTIFY BOHLER ENGINEERING OF ANY DISCREPANCIES BEFORE PROCEEDING WITH CONSTRUCTION.
© 2007 BOHLER ENGINEERING

REVISIONS			
	DATE:	COMMENT:	BY:
1	7/14/09	PER DSP RESOLUTION	ASF

PROJECT No.:	MBOB0009
DRAWN BY:	NSB
CHECKED BY:	ESK
DATE:	12/02/08
SCALE:	1" = 30'
CAD I.D.:	ROH

PROJECT:
WOODMORE TOWNE CENTRE AT GLENARDEN
FOR
PETRIE/ELG INGLEWOOD, LLC

Inglewood North, Landover Road
Prince George's County
Maryland 20706

BOHLER ENGINEERING
16900 SCIENCE DRIVE
SUITE 104
BOWIE, MARYLAND 20715
PH: (301) 809-4500
FX: (301) 809-4501
www.bohlerengineering.com

D.M. DUKE
PROFESSIONAL ENGINEER
VIRGINIA LICENSE No. 0402 018284
MARYLAND LICENSE No. 28700
DISTRICT OF COLUMBIA LICENSE No. 980362

E.S. KEOHANE
PROFESSIONAL ENGINEER
MARYLAND LICENSE No. 28859
VIRGINIA LICENSE No. 0402 018284
NEW HAMPSHIRE LICENSE NO. 13199
PROFESSIONAL CERTIFICATION. I HEREBY CERTIFY THAT THESE DOCUMENTS WERE PREPARED OR APPROVED BY ME, AND THAT I AM A DULY LICENSED PROFESSIONAL ENGINEER UNDER THE LAWS OF THE STATE OF MARYLAND, LICENSE NO. 28859, EXP. DATE: 03/26/10

SHEET TITLE:
TCP II

SHEET NUMBER:
21

\\BR\Central\MBOB0009\CAD\Site Plan Documents\CP-1_MBOB0009SP01.dwg, 8/3/2009 10:14:58 AM, John Rohr

MATCHLINE SEE SHEET 21

MATCHLINE SEE SHEET 20

MATCHLINE SEE SHEET 19

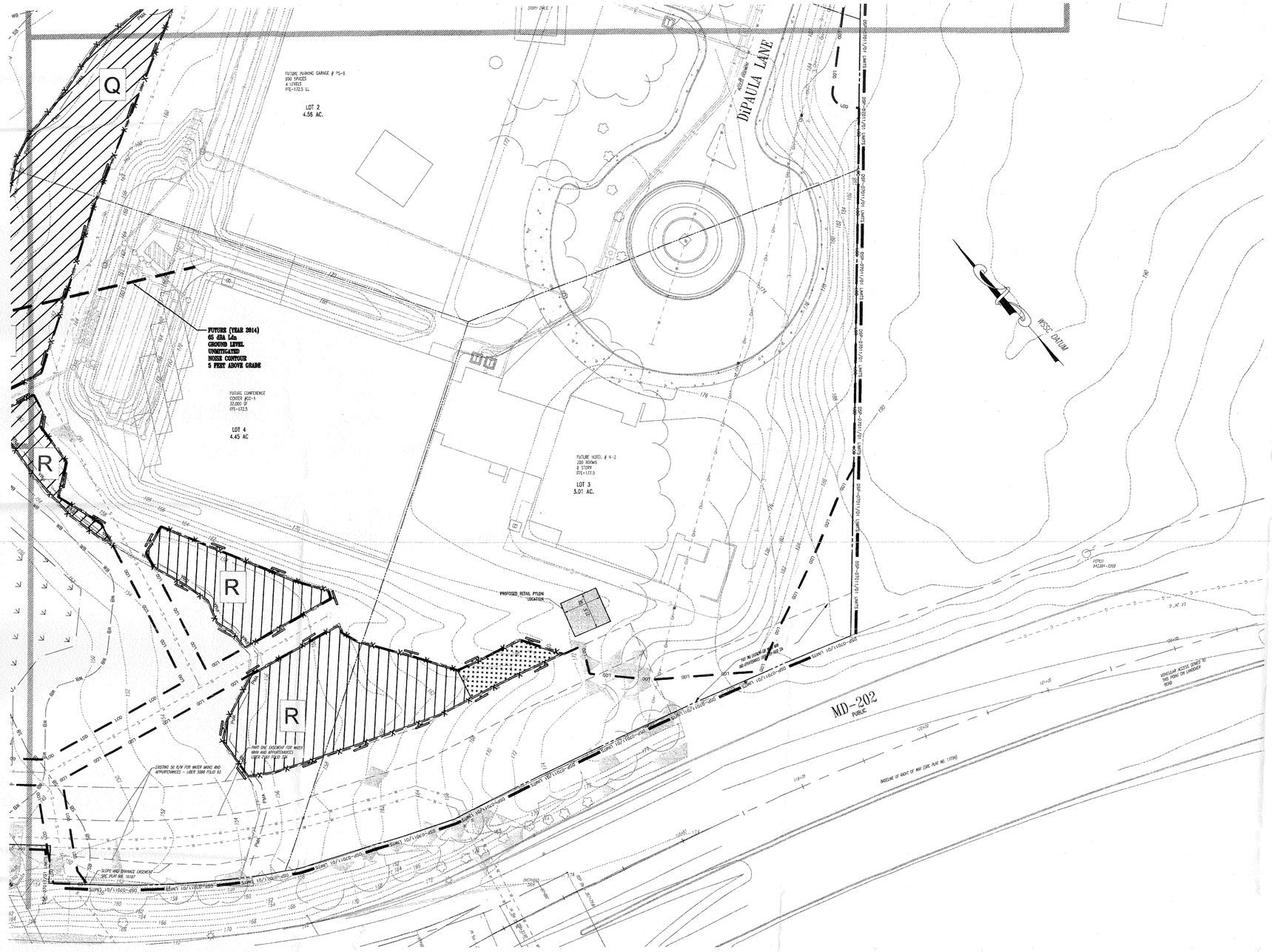

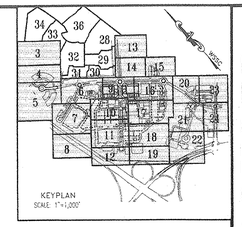

EASEMENT LEGEND

- DENOTES SIGHT DISTANCE EASEMENT
- DENOTES STORM DRAIN EASEMENT
- DENOTES SANITARY SEWER EASEMENT
- DENOTES WATER EASEMENT
- DENOTES COMBINED WATER&SEWER EASEMENT
- DENOTES PUBLIC ACCESS EASEMENT
- DENOTES COMMON SHARED EASEMENT
- DENOTES INGRESS-EGRESS EASEMENT
- DENOTES PUBLIC UTILITY EASEMENT

LEGEND

FOR ENTIRE PLAN SET (NOT TO SCALE)

EXISTING	TYPICAL NOTE TEXT	PROPOSED
EXISTING NOTE		PROPOSED NOTE
	ONSITE PROPERTY LINE / R.O.W. LINE	
	NEIGHBORING PROPERTY LINE/INTERIOR PARCEL LINE	
	SETBACK LINE	
123	CONTOUR LINE	123
S	SANITARY SEWER LATERAL	S
W	UNDERGROUND WATER LINE	W
E	UNDERGROUND ELECTRIC LINE	E
G	UNDERGROUND GAS LINE	G
OHW	OVERHEAD WIRE	OHW
T	UNDERGROUND TELEPHONE LINE	T
C	UNDERGROUND CABLE LINE	C
	STORM SEWER	
	SANITARY SEWER MAIN	
	HYDRANT	
S	SANITARY MANHOLE	S
D	STORM MANHOLE	D
WM	WATER METER	WM
WV	WATER VALVE	WV
GV	GAS VALVE	GV
GM	GAS METER	GM
CO	CLEAN OUT	CO
FP	FLOOD PLAIN	FP
PMA	PATUXENT MANAGEMENT AREA	PMA
SB	STREAM BUFFER	SB
WB	WETLANDS BUFFER	WB
US	EXISTING STREAMS, PONDS, AND BODIES OF WATER	US
	STEEP SLOPES (>25%) AND 15% TO 25% SLOPES ON HIGHLY ERODIBLE SOILS	
	WOODLAND CONSERVATION AREA SIGNAGE & PERIMETER FENCE	X X
	SPECIMEN TREE SIGNAGE	
	LIMITS OF DISTURBANCE	LOD
	WETLAND LINE	
	STREAM LINE	
	EXPANDED BUFFER	EB
	TREE LINE	
	EASEMENT LINE	
59 DEC. TREE	SPECIMEN TREE & NUMBER	

N — Woodland Preservation Area Designation

Woodland Preservation

Woodland Preserved Not Counted

* Limit of existing 100-year floodplain provided by Greenhorne & O'Mara, Consulting Engineers, as part of the approved TCPI/15/05-01.

TREE PROTECTION FENCE AND CRITICAL ROOT ZONE WITH SPECIMEN TREE SIGNS

CRITICAL ROOT ZONE

GRAPHIC SCALE

30 0 15 30 60 120

(IN FEET)
1 inch = 30 ft.

McCarthy & Associates, Inc.
Environmental/Regulatory Consultants
1445B Old Mill Road, Suite 201
Upper Marlboro, Maryland 20772
Phone: (301) 627-7505 FAX: (301) 627-5571

MISS UTILITY

STOP! THINK! DIG! CALL MISS UTILITY
DIGGING IN YOU DIG SAFE
811 IN MD
or 1-800-257-7777
PROTECT YOURSELF, DIG TWO WORKING DAYS NOTICE
THE CONTRACTOR TO CALL MISS UTILITY TO HAVE ALL EXISTING UTILITIES MARKED 48 HOURS PRIOR TO ANY CONSTRUCTION.

Plan prepared by:

Michael J. Kelbasko 8/13/09

Michael J. Kelbasko
Qualified Professional
CoMar 08.19.06.01

M-NCPPC
PRINCE GEORGE'S COUNTY PLANNING DEPARTMENT
ENVIRONMENTAL PLANNING SECTION
APPROVAL
TREE CONSERVATION PLAN
TCPII/053/07-02

	APPROVED BY	DATE
00	MEGAN K. REISER	4/4/08
01	Megan K. Reiser	8/6/09
02		
03		
04		
05		

M-NCPPC APPROVALS

PROJECT NAME: DSP-07011/01 & DDS-591

PROJECT NUMBER: Woodmore Towne Centre at Glenarden (Commercial Section)

For Conditions of Approval see Site Plan Cover Sheet or Approval Sheet. Revisions Listed Below Apply to This Sheet.

Approval or Revision #	Approval Date	Reviewer's Initials	Certification Date
01	9-21-2009	KK	8-4-09

LEGEND

- LIMITS OF DSP-07057 RESIDENTIAL (SEPARATE SUBMISSION)
- LIMITS OF DSP-07011 (INFRASTRUCTURE)
- LIMITS OF DSP-07011/01

GENERAL NOTE:
IT IS THE RESPONSIBILITY OF THE CONTRACTOR TO REVIEW ALL OF THE DRAWINGS AND SPECIFICATIONS ASSOCIATED WITH THIS PROJECT WORK SCOPE PRIOR TO THE INITIATION OF CONSTRUCTION. SHOULD THE CONTRACTOR FIND A CONFLICT WITH THE DOCUMENTS RELATIVE TO THE SPECIFICATIONS OR APPLICABLE CODES, IT IS THE CONTRACTOR'S RESPONSIBILITY TO NOTIFY THE PROJECT ENGINEER OF RECORD IN WRITING PRIOR TO THE START OF CONSTRUCTION. FAILURE BY THE CONTRACTOR TO NOTIFY THE PROJECT ENGINEER SHALL CONSTITUTE ACCEPTANCE OF FULL RESPONSIBILITY BY THE CONTRACTOR TO COMPLETE THE WORK OF THE WORK AS DEPICTED BY THE DRAWINGS AND IN FULL CONFORMANCE WITH LOCAL REGULATIONS AND CODES.

BOHLER ENGINEERING
CIVIL & CONSULTING ENGINEERS
SURVEYORS
PROJECT MANAGERS
ENVIRONMENTAL ENGINEERS
LANDSCAPE ARCHITECTS
OFFICES:
◆ MARNE, NJ
◆ SOUTHBOROUGH, MA
◆ BOWIE, MD
◆ WASHINGTON, DC
◆ PHOENIXVILLE, PA
◆ PHOENIX, NY
◆ FAIRFIELD, NJ
◆ CHESTER VALLEY, PA

THE INFORMATION CONTAINED IN THIS DRAWING COMPRISES INSTRUMENTS OF SERVICE AND SHALL NOT BE USED IN WHOLE OR IN PART FOR ANY OTHER PROJECT WITHOUT THE WRITTEN AUTHORIZATION OF BOHLER ENGINEERING. © 2007 BOHLER ENGINEERING

REVISIONS

	DATE:	COMMENT:	BY:
1	7/14/09	PER DSP RESOLUTION	ASF

PROJECT No.:	M80800QQ
DRAWN BY:	NDB
CHECKED BY:	PJW
DATE:	12/02/08
SCALE:	1"=30'
CAD I.D.:	TCPII

PROJECT:
WOODMORE TOWNE CENTRE AT GLENARDEN
FOR
PETRIE/ELG INGLEWOOD, LLC

Inglewood North, Landover Road
Prince George's County
Maryland 20706

BOHLER ENGINEERING
16900 SCIENCE DRIVE
SUITE 104
BOWIE, MARYLAND 20715
PH: (301) 809-4500
FX: (301) 809-4501
www.bohlerengineering.com

D.M. DUKE
PROFESSIONAL ENGINEER
VIRGINIA LICENSE No. 0402 026104
MARYLAND LICENSE No. 19709
DISTRICT OF COLUMBIA LICENSE No. 956192

E.S. KEOHANE
PROFESSIONAL ENGINEER
MARYLAND LICENSE No. 20828
FLORIDA LICENSE No. 67766
NEW HAMPSHIRE LICENSE No. 13155
PROFESSIONAL CERTIFICATION. I HEREBY CERTIFY THAT THESE DOCUMENTS WERE PREPARED OR APPROVED BY ME, AND THAT I AM A DULY LICENSED PROFESSIONAL ENGINEER UNDER THE LAWS OF THE STATE OF MARYLAND, LICENSE NO. 20828, EXPIRATION DATE 12/29/10

SHEET TITLE:
TCP II

SHEET NUMBER:
22

I:\MS Civil\m80800QQ\Cad\Site Plan Documents\TCP-II\M80800QQTCP1.dwg, 8/13/2009 10:14:03 AM, stec.ttmr

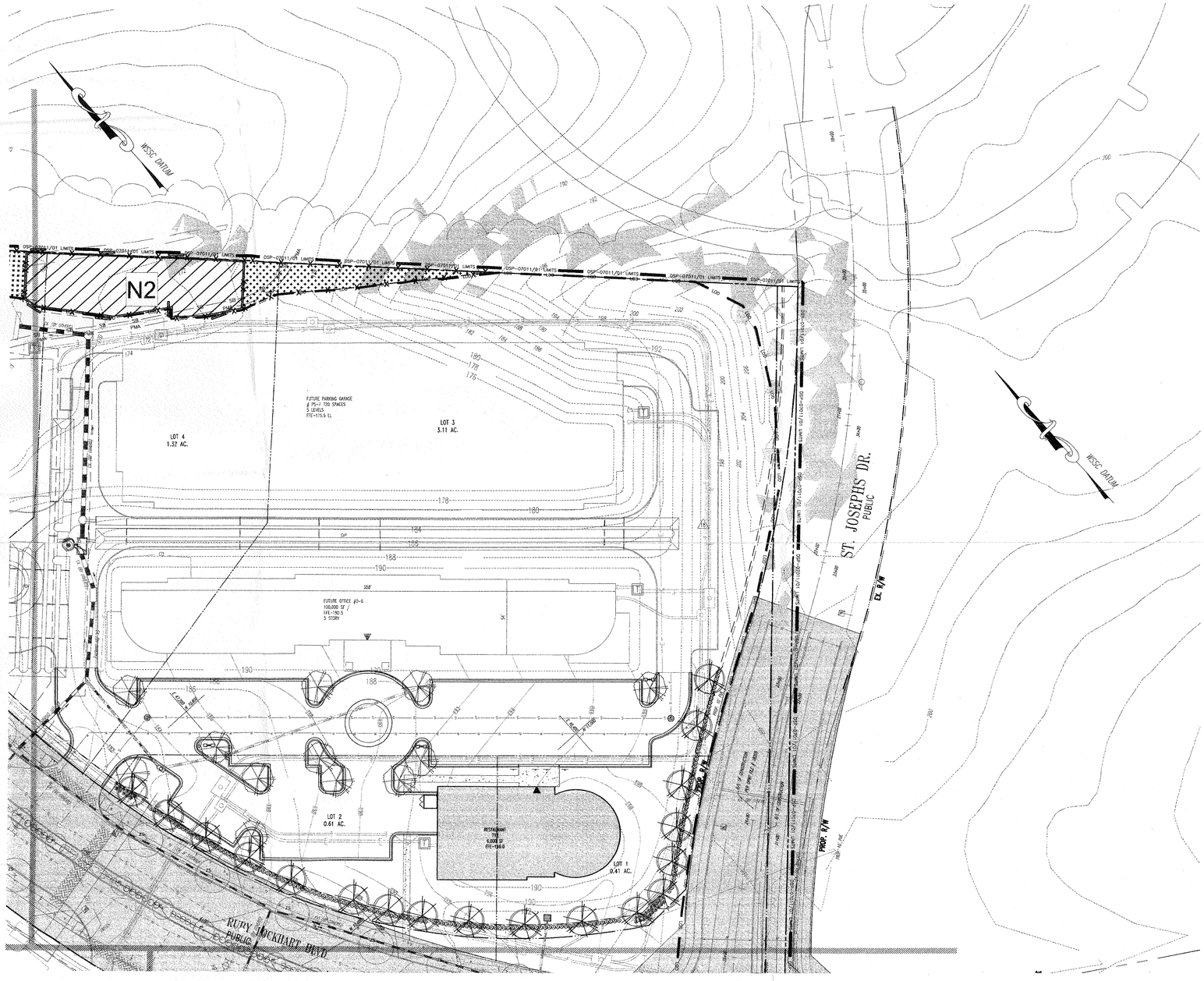

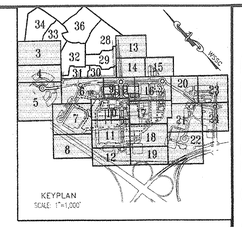

EASEMENT LEGEND

- DENOTES SIGHT DISTANCE EASEMENT
- DENOTES STORM DRAIN EASEMENT
- DENOTES SANITARY SEWER EASEMENT
- DENOTES WATER EASEMENT
- DENOTES COMBINED WATER&SEWER EASEMENT
- DENOTES PUBLIC ACCESS EASEMENT
- DENOTES COMMON SHARED EASEMENT
- DENOTES INGRESS-EGRESS EASEMENT
- DENOTES PUBLIC UTILITY EASEMENT

LEGEND

FOR ENTIRE PLAN SET (NOT TO SCALE)

EXISTING	TYPICAL NOTE TEXT	PROPOSED
EXISTING NOTE		PROPOSED NOTE
	ONSITE PROPERTY LINE / R.O.W. LINE	
	NEIGHBORING PROPERTY LINE/INTERIOR PARCEL LINE	
	SETBACK LINE	
123	CONTOUR LINE	123
S	SANITARY SEWER LATERAL	S
W	UNDERGROUND WATER LINE	W
E	UNDERGROUND ELECTRIC LINE	E
G	UNDERGROUND GAS LINE	G
OHW	OVERHEAD WIRE	OHW
T	UNDERGROUND TELEPHONE LINE	T
C	UNDERGROUND CABLE LINE	C
	STORM SEWER	
	SANITARY SEWER MAIN	
	HYDRANT	
S	SANITARY MANHOLE	S
D	STORM MANHOLE	D
WM	WATER METER	WM
WV	WATER VALVE	WV
GV	GAS VALVE	GV
GM	GAS METER	GM
CO	CLEAN OUT	CO
FP	FLOOD PLAIN	FP
PMA	PATUXENT MANAGEMENT AREA	PMA
SB	STREAM BUFFER	SB
WB	WETLANDS BUFFER	WB
US	EXISTING STREAMS, PONDS, AND BODIES OF WATER	US
	STEEP SLOPES (>25%) AND 15% TO 25% SLOPES ON HIGHLY ERODIBLE SOILS	
	WOODLAND CONSERVATION AREA SIGNAGE & PERIMETER FENCE	X X
	SPECIMEN TREE SIGNAGE	
LOD	LIMITS OF DISTURBANCE	LOD
	WETLAND LINE	
	STREAM LINE	
EB	EXPANDED BUFFER	EB
	TREE LINE	
	EASEMENT LINE	
319 DEC. TREE	SPECIMEN TREE & NUMBER	

N — Woodland Preservation Area Designation

Woodland Preservation

Woodland Preserved Not Counted

* Limit of existing 100-year floodplain provided by Greenhorne & O'Mara, Consulting Engineers, as part of the approved TCPII/13/05-01.

TREE PROTECTION FENCE AND CRITICAL ROOT ZONE WITH SPECIMEN TREE SIGNS

CRITICAL ROOT ZONE

GRAPHIC SCALE

30 0 15 30 60 120

(IN FEET)
1 inch = 30 ft.

McCarthy & Associates, Inc.
Environmental/Regulatory Consultants
14458 Old Mill Road, Suite 201
Upper Marlboro, Maryland 20772
Phone: (301) 627-7505 FAX: (301) 627-5571

Plan prepared by:

Michael J. Kelbasko 8/8/09

Michael J. Kelbasko
Qualified Professional
CoMar 08.19.06.01

MISS UTILITY
BEFORE YOU DIG CALL
811 IN MD
or 1-800-257-7777
PROTECT YOURSELF, GIVE TWO WORKING DAYS NOTICE
THE CONTRACTOR TO CALL MISS UTILITY TO VERIFY ALL EXISTING UTILITIES MARKED 48 HOURS PRIOR TO ANY CONSTRUCTION.

M-NCPPC
PRINCE GEORGE'S COUNTY PLANNING DEPARTMENT
ENVIRONMENTAL PLANNING SECTION
APPROVAL
TREE CONSERVATION PLAN
TCPII/053/07-02

	APPROVED BY	DATE
00	MEGAN K. REGER	4/4/08
01	Megan K. Reger	8/6/09
02		
03		
04		
05		

M-NCPPC APPROVALS

PROJECT NAME: DSP-07011/01 & DDS-191

PROJECT NUMBER: Woodmore Towne Centre at Glenarden (Commercial Section)

For Conditions of Approval see Site Plan Cover Sheet or Approval Sheet Revisions Listed Below Apply to This Sheet

Approval or Revision #	Approval Date	Reviewer's Initials	Certification Date
01	7-21-2009	LSC	8-4-09

LEGEND

- LIMITS OF DSP-07057 RESIDENTIAL (SEPARATE SUBMISSION)
- LIMITS OF DSP-07011 (INFRASTRUCTURE)
- LIMITS OF DSP-07011/01

GENERAL NOTE:
IT IS THE RESPONSIBILITY OF THE CONTRACTOR TO REVIEW ALL OF THE DRAWINGS AND SPECIFICATIONS ASSOCIATED WITH THIS PUBLIC WORK SCOPE PRIOR TO THE INITIATION OF CONSTRUCTION. SHOULD THE CONTRACTOR FIND A CONFLICT WITH THE DOCUMENTS RELATIVE TO THE SPECIFICATIONS OR APPLICABLE CODES, IT IS THE CONTRACTOR'S RESPONSIBILITY TO NOTIFY THE PROJECT ENGINEER OF RECORD IN WRITING PRIOR TO THE START OF CONSTRUCTION. FAILURE BY THE CONTRACTOR TO NOTIFY THE PROJECT ENGINEER SHALL CONSTITUTE ACCEPTANCE OF FULL RESPONSIBILITY BY THE CONTRACTOR TO COMPLETE THE SCOPE OF THE WORK AS DETAILED BY THE DRAWINGS AND IN FULL CONFORMANCE WITH LOCAL REGULATIONS AND CODES.

BOHLER ENGINEERING

CIVIL & CONSULTING ENGINEERS
SURVEYORS
PROJECT MANAGERS
ENVIRONMENTAL ENGINEERS
LANDSCAPE ARCHITECTS

OFFICES
◆ WARREN, NJ
◆ SOUTHBOROUGH, MA
◆ ALBANY, NY
◆ PHOENIXVILLE, PA
◆ PITTSBURGH, PA
◆ CHARLOTTE, NC
◆ STERLING, VA
◆ DOVER, DE
◆ ROBBINSVILLE, NJ
◆ CENTER VALLEY, PA

THE INFORMATION, DATA AND DESIGN CONTAINED ON THIS PLAN IS THE PROPERTY OF BOHLER ENGINEERING AND IS NOT TO BE USED IN WHOLE OR IN PART FOR ANY PROJECT OTHER THAN THE SPECIFIC PROJECT FOR WHICH IT WAS PREPARED WITHOUT THE EXPRESS WRITTEN CONSENT OF BOHLER ENGINEERING.

REVISIONS

	DATE:	COMMENT:	BY:
1	7/14/09	PER DSP RESOLUTION	ASF

PROJECT No.:	MBO80000
DRAWN BY:	ROB
CHECKED BY:	ASK
DATE:	12/02/08
SCALE:	1" = 30'
CAD I.D.:	EQP1

PROJECT:
WOODMORE TOWNE CENTRE AT GLENARDEN
FOR
PETRIE/ELG INGLEWOOD, LLC

Inglewood North, Landover Road
Prince George's County
Maryland 20706

BOHLER ENGINEERING
16900 SCIENCE DRIVE
SUITE 104
BOWIE, MARYLAND 20715
PH: (301) 809-4500
FX: (301) 809-4501
www.bohlerengineering.com

D.M. DUKE
PROFESSIONAL ENGINEER
VIRGINIA LICENSE No. 0402 024104
MARYLAND LICENSE No. 26106
DISTRICT OF COLUMBIA LICENSE No. 980282

E.S. KEOHANE
PROFESSIONAL ENGINEER
MARYLAND LICENSE No. 28529
VIRGINIA LICENSE No. 0402 028529
NEW HAMPSHIRE LICENSE No. 15760
PROFESSIONAL CERTIFICATION. I HEREBY CERTIFY THAT THESE DOCUMENTS WERE PREPARED OR APPROVED BY ME, AND THAT I AM A DULY LICENSED PROFESSIONAL ENGINEER UNDER THE LAWS OF THE STATE OF MARYLAND, LICENSE NO. 28529, EXP. DATE: 03/09/10

SHEET TITLE:
TCP II

SHEET NUMBER:
23

G:\2007\Civil\MBO80000\07-CAD\TCPII\MBO80000TCP1.dwg, 8/5/2009 10:13:03 AM, Alex Hoar

MATCHLINE SEE SHEET 23

MATCHLINE SEE SHEET 21

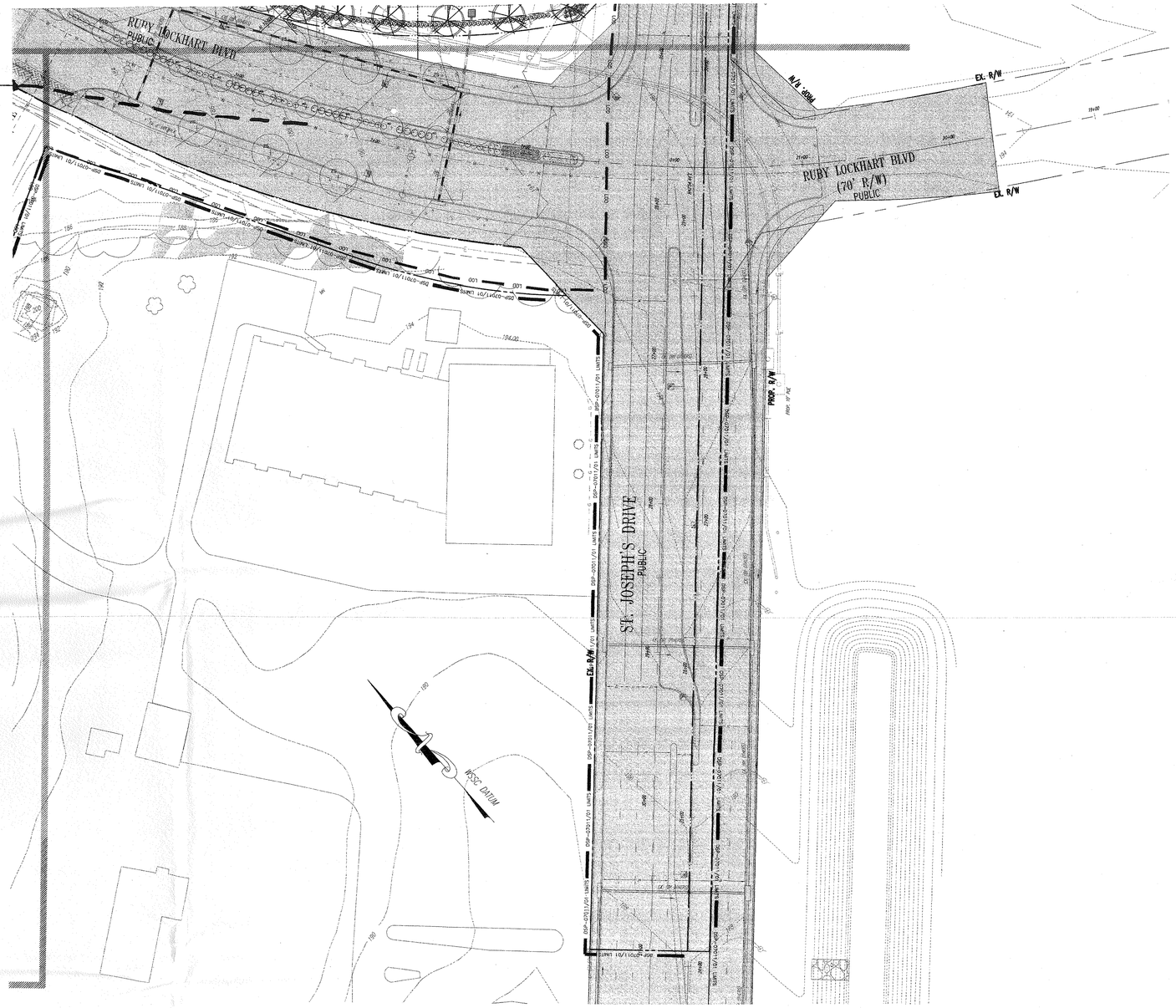

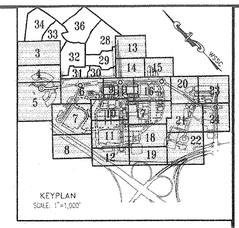

EASEMENT LEGEND

- DENOTES SIGHT DISTANCE EASEMENT
- DENOTES STORM DRAIN EASEMENT
- DENOTES SANITARY SEWER EASEMENT
- DENOTES WATER EASEMENT
- DENOTES COMBINED WATER&SEWER EASEMENT
- DENOTES PUBLIC ACCESS EASEMENT
- DENOTES COMMON SHARED EASEMENT
- DENOTES INGRESS-EGRESS EASEMENT
- DENOTES PUBLIC UTILITY EASEMENT

LEGEND

FOR ENTIRE PLAN SET (NOT TO SCALE)

EXISTING		PROPOSED
EXISTING NOTE	TYPICAL NOTE TEXT	PROPOSED NOTE
	ONSITE PROPERTY LINE / R.O.W. LINE	
	NEIGHBORING PROPERTY LINE/INTERIOR PARCEL LINE	
	SETBACK LINE	
123	CONTOUR LINE	123
S	SANITARY SEWER LATERAL	S
W	UNDERGROUND WATER LINE	W
E	UNDERGROUND ELECTRIC LINE	E
G	UNDERGROUND GAS LINE	G
OH	OVERHEAD WIRE	OH
T	UNDERGROUND TELEPHONE LINE	T
C	UNDERGROUND CABLE LINE	C
	STORM SEWER	
	SANITARY SEWER MAIN	
	HYDRANT	
S	SANITARY MANHOLE	
D	STORM MANHOLE	
WM	WATER METER	
WV	WATER VALVE	
GV	GAS VALVE	
GM	GAS METER	
CO	CLEAN OUT	
FP	FLOOD PLAIN	FP
PMA	PATUXENT MANAGEMENT AREA	PMA
SB	STREAM BUFFER	SB
WB	WETLANDS BUFFER	WB
US	EXISTING STREAMS, PONDS, AND BODIES OF WATER	US
	STEEP SLOPES (>25%) AND 15% TO 25% SLOPES ON HIGHLY ERODIBLE SOILS	
X	WOODLAND CONSERVATION AREA SIGNAGE & PERIMETER FENCE	X
	SPECIMEN TREE SIGNAGE	
LOD	LIMITS OF DISTURBANCE	LOD
	WETLAND LINE	
	STREAM LINE	
EB	EXPANDED BUFFER	EB
	TREE LINE	
	EASEMENT LINE	
53B SPEC. TREE	SPECIMEN TREE & NUMBER	

N

Woodland Preservation Area Designation

Woodland Preservation

Woodland Preserved but Counted

* Limit of existing 100-year floodplain provided by Greenhorne & O'Mara, Consulting Engineers, as part of the approved TCP1/15/05-01.

TREE PROTECTION FENCE AND CRITICAL ROOT ZONE WITH SPECIMEN TREE SIGNS

CRITICAL ROOT ZONE

GRAPHIC SCALE

30 0 15 30 60 120

(IN FEET)
1 inch = 30 ft.

McCarthy & Associates, Inc.
Environmental/Regulatory Consultants
14458 Old Mill Road, Suite 201
Upper Marlboro, Maryland 20772
Phone: (301) 627-7505 FAX: (301) 627-5571

MISS UTILITY

BEFORE YOU DIG CALL
811 IN MD
or 1-800-257-7777
PROTECT YOURSELF, GIVE TWO WORKING DAYS NOTICE
THE CONTRACTOR TO CALL MISS UTILITY TO HAVE ALL EXISTING UTILITIES MARKED 48 HOURS PRIOR TO ANY CONSTRUCTION.

Plan prepared by:

Michael J. Kelbasko 8/3/09

Michael J. Kelbasko
Qualified Professional
CoMar 08.19.06.01

M-NCPPC
PRINCE GEORGE'S COUNTY PLANNING DEPARTMENT
ENVIRONMENTAL PLANNING SECTION
APPROVAL
TREE CONSERVATION PLAN
TCPII/053/07-02

	APPROVED BY	DATE
00	MEGAN K. REISER	4/4/08
01	Megan K. Reiser	8/6/09
02		
03		
04		
05		

M-NCPPC APPROVALS

PROJECT NAME: DSP-07011/01 & DDS-591

PROJECT NUMBER: Woodmore Towne Centre at Glenarden (Commercial Section)

For Conditions of Approval see Site Plan Cover Sheet or Approval Sheet Revisions Listed Below Apply to This Zone

Approval or Revision #	Approval Date	Reviewer's Initials	Conditions Met
01	4-21-2009	AK	8-4-09

LEGEND

LIMITS OF DSP-07057 RESIDENTIAL (SEPARATE SUBMISSION)

LIMITS OF DSP-07011 (INFRASTRUCTURE)

LIMITS OF DSP-07011/01

GENERAL NOTE:
IT IS THE RESPONSIBILITY OF THE CONTRACTOR TO REVIEW ALL OF THE DRAWINGS AND SPECIFICATIONS ASSOCIATED WITH THIS PROJECT WORK SCOPE PRIOR TO THE INITIATION OF CONSTRUCTION. SHOULD THE CONTRACTOR FIND A CONFLICT WITH THE DOCUMENTS RELATIVE TO THE SPECIFICATIONS OR APPLICABLE CODES, IT IS THE CONTRACTOR'S RESPONSIBILITY TO NOTIFY THE PROJECT ENGINEER OF RECORD IN WRITING PRIOR TO THE START OF CONSTRUCTION. FAILURE BY THE CONTRACTOR TO NOTIFY THE PROJECT ENGINEER SHALL CONSTITUTE ACCEPTANCE OF FULL RESPONSIBILITY BY THE CONTRACTOR TO COMPLETE THE WORK AS DEFINED BY THE DRAWINGS AND IN FULL CONFORMANCE WITH LOCAL REGULATIONS AND CODES.

BOHLER ENGINEERING
CIVIL & CONSULTING ENGINEERS
SURVEYORS
PROJECT MANAGERS
ENVIRONMENTAL SCIENTISTS
LANDSCAPE ARCHITECTS

OFFICES:
MARRIOTTSVILLE, MD
COCKEYSVILLE, MD
DEPEW, NY
TOWSON, MD
ELLICOTT CITY, MD
BLACKSBURG, VA
ROCHESTER, NY
CONCORDVILLE, PA
FORT LAUDERDALE, FL
CENTER VALLEY, PA

THE INFORMATION CONTAINED IN THIS DRAWING IS THE SOLE PROPERTY OF BOHLER ENGINEERING. ANY REPRODUCTION IN PART OR AS A WHOLE WITHOUT THE WRITTEN PERMISSION OF BOHLER ENGINEERING IS PROHIBITED. ANY USE OF THIS DRAWING WITHOUT THE SPECIFIC WRITTEN VERIFICATION OF BOHLER ENGINEERING SHALL BE WITHOUT LIABILITY TO BOHLER ENGINEERING.

REVISIONS

	DATE:	COMMENT:	BY:
1	7/14/09	PER DSP RESOLUTION	ASF

PROJECT No.:	M80800000
DRAWN BY:	RCNB
CHECKED BY:	EJM
DATE:	12/02/08
SCALE:	1"=30'
CAD I.D.:	TCP1

PROJECT:
WOODMORE TOWNE CENTRE AT GLENARDEN
FOR
PETRIE/ELG
INGLEWOOD, LLC

Inglewood North, Landover Road
Prince George's County
Maryland 20706

BOHLER ENGINEERING
16900 SCIENCE DRIVE
SUITE 104
BOWIE, MARYLAND 20715
PH: (301) 809-4500
FX: (301) 809-4501
www.bohlerengineering.com

D.M. DUKE
PROFESSIONAL ENGINEER
VIRGINIA LICENSE No. 0402 026104
MARYLAND LICENSE No. 26750
DISTRICT OF COLUMBIA LICENSE No. 986282

E.S. KEOHANE
PROFESSIONAL ENGINEER
VIRGINIA LICENSE No. 27909
TEXAS LICENSE No. 106911
NEW HAMPSHIRE LICENSE No. 15785
PROFESSIONAL CERTIFICATION. I HEREBY CERTIFY THAT THESE DOCUMENTS WERE PREPARED OR APPROVED BY ME, AND THAT I AM A DULY LICENSED PROFESSIONAL ENGINEER UNDER THE LAWS OF THE STATE OF MARYLAND, LICENSE NO. 26808, EXP. DATE 03/09/10

SHEET TITLE:
TCP II

SHEET NUMBER:
24

\\BR1\Data\M80800000\CAD\Site Plan Documents\TCP1\M80800001CP1.dwg, 8/3/2009 10:12:36 AM, dan.fiser

The following notes have been prepared by the Environmental Planning Section of the Planning Department, M-NCPPC and are required on all Type-II Tree Conservation Plans which include woodland preservation. Copies of these notes can be provided digitally for inclusion on plan, if required.

WOODLAND CONSERVATION AREA MANAGEMENT NOTES

Removal of Hazardous Trees or Hazardous Limbs By Developers or Builders

The developer and/or builder are responsible for the complete preservation of all forested areas shown on the approved plan to remain undisturbed. Only trees or parts thereof designated by the Department of Environmental Resources as dead, dying or hazardous may be removed.

1. A tree is considered hazardous if a condition is present which leads a Licensed Arborist or a Licensed Tree Expert to believe that the tree or a portion of the tree has a potential to fall and strike a structure, parking area, or other high use area and result in personal injury or property damage.

2. If a hazardous condition may be alleviated by corrective pruning, the Licensed Arborist or a Licensed Tree Expert may proceed without further authorization. The pruning must be done in accordance with the latest edition of the ANSI A-300 Pruning Standards ("Tree, Shrub, and Other Woody Plant Maintenance - Standard Practices").

3. Corrective measures requiring the removal of the hazardous tree or portions thereof shall require authorization by the building or grading inspector if there is a valid grading or building permit for the subject lots or parcels on which the trees are located. Only after approval of the appropriate inspector may the tree by cut by chainsaw to near the existing ground level. The stump may not be removed or covered with soil, mulch or other materials that would inhibit sprouting.

4. Debris from the tree removal or pruning that occurs within 35 feet of the woodland edge may be removed and properly disposed of by recycling, chipping or other acceptable methods. All debris that is more than 35 feet from the woodland edge shall be cut up to allow contact with the ground, thus encouraging decomposition. The smaller materials shall be placed into brush piles that will serve as wildlife habitat.

Removal of Hazardous Trees, Hazardous Limbs, Noxious Plants, Invasive Plants or Non-Native Plants in Woodland Conservation Areas Owned by Individual Homeowners

1. If the developer or builder no longer has an interest in the property the homeowner shall obtain a written statement from the Licensed Arborist or Licensed tree Expert identifying the hazardous condition and the proposed corrective measures prior to having the work conducted. The tree may then be removed by the arborist or tree expert. The stump shall be cut as close to the ground as possible and left in place. The removal or grinding of the stumps in the woodland conservation area is not permitted.

2. The removal of noxious, invasive, and non-natives plant species from the woodland conservation areas may be done with the use of hand-held equipment only such as pruners or a chainsaw. These plants may be cut near the ground and the material less than two inches diameter may be removed from the area and disposed of appropriately. All material from these noxious, invasive, and non-native plants greater than two (2) inches diameter shall be cut to allow contact with the ground, thus encouraging decomposition.

3. The use of broadcast spraying of herbicides is not permitted. However, the use of herbicides to discourage re-sprouting of invasive, noxious, or non-native plants is permitted if done as an application of the chemical directly to the cut stump immediately following cutting of plant tops. The use of any herbicide shall be done in accordance with the label instructions.

Note: The use of chainsaws is extremely dangerous and should not be conducted with poorly maintained equipment, without safety equipment, or by individuals not trained in the use of this equipment for the pruning and/or cutting of trees.

Protection of Reforestation and Afforestation Areas by Developers or Builders

1. Reforestation and afforestation areas shall be planted prior to the occupancy of the nearest building or residence. If planting cannot occur due to planting conditions, the developer or property owner shall install the fencing and signage in accordance with the approved Type II Tree Conservation Plan. Planting shall then be accomplished during the next planting season. If planting is delayed beyond the transfer of the property title, to the homeowner, the developer shall obtain a signed statement from the purchaser indicating that they understand that the reforestation area is located on their property and that reforestation will occur during the next planting season. A copy of that document shall be presented to the Grading Inspector and the Environmental Planning Section.

2. Reforestation areas shall not be mowed, however, the management of competing vegetation around individual trees is acceptable.

Protection of Reforestation and Afforestation Areas by Individual Homeowners

1. Reforestation fencing and signage shall remain in place in accordance with the approved Type II Tree Conservation Plan or until the trees have grown sufficiently to have crown closure.

2. Reforestation areas shall not be mowed, however, the management of competing vegetation around individual trees is acceptable.

Woodland Areas NOT Counted as Part of the Woodland Conservation Requirements

1. A revised Tree Conservation Plan is required prior to clearing any woodland area which is not specifically identified to be cleared on the most recently approved Type II Tree Conservation Plan (TCP) on file in the office of the M-NCPPC, Environmental Planning Section located on the 4th floor of the County Administration Building at 14741 Governor Oden Bowie Drive, Upper Marlboro, Maryland 20772, phone 301-952-3650. Additional mitigation will be required for the clearing of all woodlands beyond that reflected on the approved plans. Although clearing may be allowed, it may be subject to additional replacement requirements, mitigation, and fees which must be reflected on TCP revisions approved by the M-NCPPC Environmental Planning Section.

2. Homeowners or property owners may remove trees less than two (2) inches diameter, shrubs, and vines in woodland areas which are saved but not part of the Woodland Conservation requirements after all permits have been released for the subject property. This area may not be tilled or have other ground disturbances which would result in damage to the tree roots. Raking the leaves and overseeding with native grasses, native flowers or native ground covers are acceptable. Seeding with invasive grasses including any variety of Kentucky 31 fescue is not acceptable.

August 22, 2002
I:\Environ\Woodland Conservation\TCP Tools\Edge Management Notes.wpd

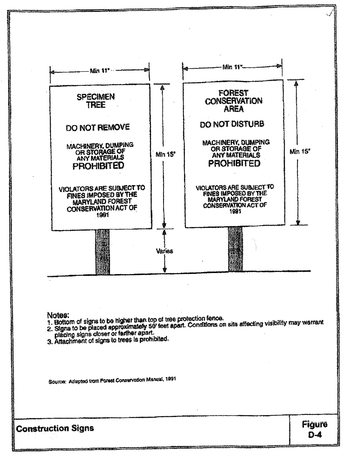

FOREST CONSERVATION SIGN



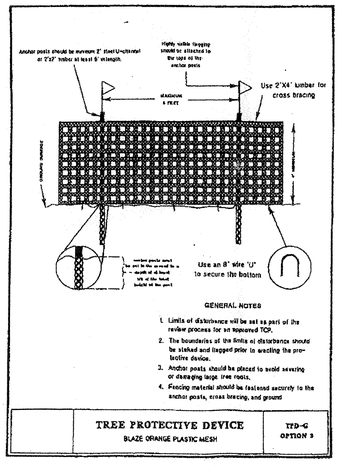

TYPE II TREE CONSERVATION PLAN NOTES

1. Cutting or clearing of woodland not in conformance with this plan or without the expressed written consent of the Planning Director or designee shall be subject to a $1.50 per square foot mitigation fee.
2. The Department of Public Works and Transportation (DPW+T) shall be contacted prior to the start of any work on the site to address implementation of woodland conservation measures shown on this plan.
3. Property owners shall be notified by the Developer or Contractor of any Woodland Conservation Areas (Tree Save Areas, Reforestation Areas, Afforestation Areas, or Selective Clearing Areas) located on their lot or parcel of land and the associated fines for unauthorized disturbances to these areas. Upon the sale of the property the owner / developer or owners representative shall notify the purchaser of the property of any Woodland Conservation Areas.
4. All appropriate bonds shall be posted with the Building Official prior to the issuance of any permits. These bonds will be retained as surety by the Building Official until all required activities have been satisfied.
5. All required off-site mitigation shall be identified on an approved TCPII for the off-site location and shall be recorded as an off-site easement in the land records of Prince George's County prior to issuance of any permits for the subject property.
6. The location of all Tree Protective Devices (TPDs) shown on this Plan shall be flagged or staked in the field prior to the pre-construction meeting with the Sediment and Erosion Control Inspector from DPW+T. Upon approval of the flagged or staked TPD locations by the inspector, installation of the TPDs may begin. TPD installation shall be completed prior to installation of initial Sediment Controls. No cutting or clearing of trees may begin before final approval of TPD installation.
7. Work on this project will be initiated in several phases. All TPDs required for a given phase shall be installed prior to any disturbance within that phase of work.
8. Woodland Conservation – Tree Save Areas and/or Reforestation Areas shall be posted as shown at the same time as Tree Protective Device installation and/or start of reforestation activities. These signs shall remain in place.

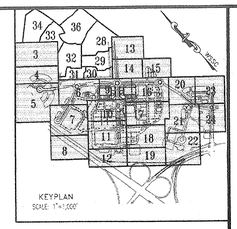

BOHLER ENGINEERING
CIVIL & CONSULTING ENGINEERS
SURVEYORS
PLANNERS
ENVIRONMENTAL ENGINEERS
LANDSCAPE ARCHITECTS
OFFICES:
BAIRDEL, NJ
SOUTHBOROUGH, MA
DOVER, DE
WARREN, NJ
PHOENIX, AZ
BOHEMIA, NY
PEMBROKE, NY
STERLING, VA
DOVER, NC
WARREN, OH
FORT LAUDERDALE, FL
CHELMSFORD, MA
THE INFORMATION, IDEAS AND CONCEPTS ON THIS PLAN ARE PROPRIETARY AND SHALL NOT BE DISCLOSED OR USED IN WHOLE OR IN PART WITHOUT WRITTEN AUTHORIZATION FROM BOHLER ENGINEERING. © 2009 BOHLER ENGINEERING

REVISIONS

	DATE:	COMMENT:	BY:
1	7/14/09	PER DSP RESOLUTION	ASF

PROJECT No.:	MBOB0000
DRAWN BY:	NDB
CHECKED BY:	ESK
DATE:	12/05/08
SCALE:	1"=30'
CAD I.D.:	TCP1

PROJECT:
WOODMORE TOWNE CENTRE AT GLENARDEN
TCPII
PETRIE/ELG INGLEWOOD, LLC

Inglewood North, Landover Road
Prince George's County
Maryland 20706

BOHLER ENGINEERING
16900 SCIENCE DRIVE
SUITE 104
BOWIE, MARYLAND 20715
PH: (301) 809-4500
FX: (301) 809-4501
www.bohlerengineering.com

D.M. DUKE
PROFESSIONAL ENGINEER
VIRGINIA LICENSE No. 0402 024324
MARYLAND LICENSE No. 22139
DISTRICT OF COLUMBIA LICENSE No. 956282

E.S. KEOHANE
PROFESSIONAL ENGINEER
MARYLAND LICENSE No. 22139
VIRGINIA LICENSE No. 0702
NEW HAMPSHIRE LICENSE No. 13010
PROFESSIONAL CERTIFICATION. I HEREBY CERTIFY THAT THESE DOCUMENTS WERE PREPARED OR APPROVED BY ME, AND THAT I AM A DULY LICENSED PROFESSIONAL ENGINEER UNDER THE LAWS OF THE STATE OF MARYLAND, LICENSE NO. 22139, EXPIRATION DATE 12/09/09

SHEET TITLE:
NOTES AND DETAILS

SHEET NUMBER:
25

McCarthy & Associates, Inc.
Environmental/Regulatory Consultants
14458 Old Mill Road, Suite 201
Upper Marlboro, Maryland 20772
Phone: (301) 627-7505 FAX: (301) 627-5571

Plan prepared by:

Michael J. Kelbasko
Qualified Professional
CoMar 08.19.06.01

MISS UTILITY
BEFORE YOU DIG CALL
811 IN MD
or 1-800-257-7777
PROTECT YOURSELF, GIVE TWO WORKING DAYS NOTICE
THE CONTRACTOR TO CALL MISS UTILITY TO VERIFY ALL EXISTING UTILITIES ARRIVED 48 HOURS PRIOR TO ANY CONSTRUCTION.

M-NCPPC
PRINCE GEORGE'S COUNTY PLANNING DEPARTMENT
ENVIRONMENTAL PLANNING SECTION
APPROVAL
TREE CONSERVATION PLAN
TCPII/053/07-02

	APPROVED BY	DATE
00	MEGAN C. REYER	4/4/08
01	Megan C. Reyer	8/6/09
02		
03		
04		
05		

M-NCPPC APPROVALS

PROJECT NAME: DSP-97011-01 & CDS-591

PROJECT NUMBER: Woodmore Towne Centre at Glenarden (Commercial Section)

For Conditions of Approval see Site Plan Cover Sheet or Approval Sheet. Revisions Listed Below Apply to This Sheet

Approved by Planning #	Approval Date	Revision's Initials	Certification Date
DT	4-21-2009	LK	8-4-09

GENERAL NOTE:
IT IS THE RESPONSIBILITY OF THE CONTRACTOR TO REVIEW ALL OF THE DRAWINGS AND SPECIFICATIONS ASSOCIATED WITH THIS PROJECT WORK SCOPE PRIOR TO THE INITIATION OF CONSTRUCTION. SHOULD THE CONTRACTOR FIND A CONFLICT WITH THE DOCUMENTS RELATIVE TO THE SPECIFICATIONS OR APPLICABLE CODES, IT IS THE CONTRACTOR'S RESPONSIBILITY TO NOTIFY THE PROJECT ENGINEER OF RECORD IN WRITING PRIOR TO THE START OF CONSTRUCTION. FAILURE BY THE CONTRACTOR TO NOTIFY THE PROJECT ENGINEER SHALL BE CONSTRUED AS ACCEPTANCE OF FULL RESPONSIBILITY BY THE CONTRACTOR TO COMPLETE THE SCOPE OF THE WORK AS DEFINED BY THE DRAWINGS AND IN FULL CONFORMANCE WITH LOCAL REGULATIONS AND CODES.

\\DFS\Corp\MBOB0000\Cad\Site Plan Documents\TCP-II\MBOB0000TCP1.dwg, 8/3/2009 10:13:35 AM, dave.fisher

PAGE INTENTIONALLY LEFT BLANK

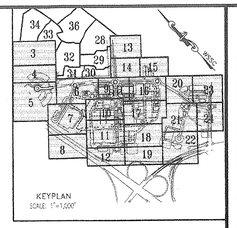

BOHLER ENGINEERING
CIVIL & CONSULTING ENGINEERS
SURVEYORS
PROJECT MANAGERS
ENVIRONMENTAL ENGINEERS
LANDSCAPE ARCHITECTS
OFFICES:
◆ MARLTON, NJ
◆ SOUTHBOROUGH, MA
◆ BALTIMORE, MD
◆ PHOENIXVILLE, PA
◆ WILMINGTON, DE
◆ CHESTER VALLEY, PA
◆ STERLING, VA
◆ DOVER, NH
◆ RICHMOND, VA
◆ FARMINGTON, NY
◆ ORLANDO, FL
◆ CENTER VALLEY, PA
THE ARCHITECTURAL DETAILS AND CONCEPTS SHOWN ON THIS PLAN ARE PROPRIETARY AND ONLY THOSE SPECIFICALLY AUTHORIZED BY BOHLER ENGINEERING MAY USE THEM. ALL OTHERS ARE PROHIBITED FROM COPYING, REPRODUCING OR USING THEM IN ANY MANNER WHATSOEVER.
© 2009 BOHLER ENGINEERING

REVISIONS

	DATE:	COMMENT:	BY:
1	7/14/09	PER DSP RESOLUTION	ASF

PROJECT No.:	MBO80000
DRAWN BY:	NDB
CHECKED BY:	KSK
DATE:	12/02/08
SCALE:	1"=50'
CAD I.D.:	KPI

PROJECT:

WOODMORE TOWNE CENTRE AT GLENARDEN

FOR

PETRIE/ELG INGLEWOOD, LLC

Inglewood North, Landover Road
Prince George's County
Maryland 20706

BOHLER ENGINEERING
16900 SCIENCE DRIVE
SUITE 104
BOWIE, MARYLAND 20715
PH: (301) 809-4500
FX: (301) 809-4501
www.bohlerengineering.com

D.M. DUKE
PROFESSIONAL ENGINEER
VIRGINIA LICENSE No. 040.018.707
MARYLAND LICENSE No. 30230
DISTRICT OF COLUMBIA LICENSE No. 900282

E.S. KEOHANE
PROFESSIONAL ENGINEER
MARYLAND LICENSE No. 28859
FLORIDA LICENSE No. 57501
NEW HAMPSHIRE LICENSE No. 16765
PROFESSIONAL CERTIFICATION. I HEREBY CERTIFY THAT THESE DOCUMENTS WERE PREPARED OR APPROVED BY ME, AND THAT I AM A DULY LICENSED PROFESSIONAL ENGINEER UNDER THE LAWS OF THE STATE OF MARYLAND, LICENSE NO. 28859, EXP. DATE: 03/09/10

SHEET TITLE:

SHEET NUMBER:

26

McCarthy & Associates, Inc.
Environmental/Regulatory Consultants
14458 Old Mill Road, Suite 201
Upper Marlboro, Maryland 20772
Phone: (301) 627-7505 FAX: (301) 627-5571

Plan prepared by:

Michael J. Kelbasko
Qualified Professional
CoMar 08.19.06.01

MISS UTILITY
BEFORE YOU DIG CALL
811 IN MD
or 1-800-257-7777
PROTECT YOURSELF, GIVE TWO WORKING DAYS NOTICE
THE CONTRACTOR TO CALL MISS UTILITY TO HAVE ALL EXISTING UTILITIES MARKED PRIOR TO ANY CONSTRUCTION.

M-NCPPC
PRINCE GEORGE'S COUNTY PLANNING DEPARTMENT
ENVIRONMENTAL PLANNING SECTION
APPROVAL
TREE CONSERVATION PLAN
TCPII/153/07-02

	APPROVED BY	DATE
00	MEGAN K. REISER	4/4/08
01	Megan K. Reiser	5/6/09
02		
03		
04		
05		

M-NCPPC APPROVALS

PROJECT NAME: DSP-07011(01) & DSDS-691

PROJECT NUMBER: Woodmore Towne Centre at Glenarden (Commercial Section)

For Conditions of Approval see Site Plan Cover Sheets or Approval Sheet Revisions Listed Below Apply to This Sheet.

Approval or Revision #	Approval Date	Reviewer's Initials	Certification Date
01	4-22-2009	SK	5-4-09

GENERAL NOTE:
IT IS THE RESPONSIBILITY OF THE CONTRACTOR TO REVIEW ALL OF THE DRAWINGS AND SPECIFICATIONS ASSOCIATED WITH THIS PROJECT WORK SCOPE PRIOR TO THE INITIATION OF CONSTRUCTION. SHOULD THE CONTRACTOR FIND A CONFLICT WITH BID DOCUMENTS RELATIVE TO THE SPECIFICATIONS OR APPLICABLE CODES, IT IS THE CONTRACTOR'S RESPONSIBILITY TO NOTIFY THE PROJECT ENGINEER OF RECORD IN WRITING PRIOR TO THE START OF CONSTRUCTION. FAILURE BY THE CONTRACTOR TO NOTIFY THE PROJECT ENGINEER SHALL CONSTITUTE ACCEPTANCE OF FULL RESPONSIBILITY BY THE CONTRACTOR TO COMPLETE THE SCOPE OF THE WORK AS DETAILED BY THE DRAWINGS AND IN FULL CONFORMANCE WITH LOCAL REGULATIONS AND CODES.

I:\MBO\Civil\MBO80000\CAD\Site Plan Documents\TCP-II\MBO80000TCP1.dwg, 5/5/2009 10:13:32 AM, adam.frey

PAGE INTENTIONALLY LEFT BLANK

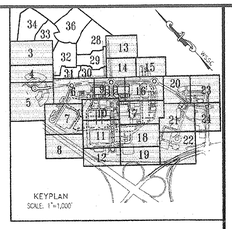

BOHLER ENGINEERING

CIVIL & CONSULTING ENGINEERS
SURVEYORS
PROJECT MANAGERS
ENVIRONMENTAL ENGINEERS
LANDSCAPE ARCHITECTS

OFFICES:
- NJ: MARLTON, NJ
- MA: HOPKINTON, MA
- NY: ALBANY, NY
- PA: PITTSBURGH, PA
- VA: STERLING, VA
- NC: CHARLOTTE, NC
- FL: TAMPA, FL
- TX: AUSTIN, TX

THE CONTRACTOR IS RESPONSIBLE FOR ALL BRACING AND SHORING REQUIRED FOR THE STABILITY OF THE EXCAVATIONS AND TRENCHES AND FOR THE PROTECTION OF ADJACENT PROPERTIES AND STRUCTURES. THE CONTRACTOR SHALL COMPLY WITH ALL APPLICABLE REGULATIONS AND SAFETY STANDARDS INCLUDING OSHA REGULATIONS.

© COPYRIGHT 2009 BOHLER ENGINEERING

REVISIONS			
	DATE:	COMMENT:	BY:
1	7/14/09	PER DSP RESOLUTION	ASF

PROJECT No.:	MBO60000
DRAWN BY:	NDB
CHECKED BY:	TGK
DATE:	12/02/08
SCALE:	1"=30'
CAD I.D.:	TOP1

PROJECT:

WOODMORE TOWNE CENTRE AT GLENARDEN

FOR

PETRIE/ELG INGLEWOOD, LLC

Inglewood North, Landover Road
Prince George's County
Maryland 20706

BOHLER ENGINEERING
16900 SCIENCE DRIVE
SUITE 104
BOWIE, MARYLAND 20715
PH: (301) 809-4500
FX: (301) 809-4501
www.bohlerengineering.com

D.M. DUKE
PROFESSIONAL ENGINEER
VIRGINIA LICENSE No. 0402.020734
MARYLAND LICENSE No. 19732
DISTRICT OF COLUMBIA LICENSE No. 900382

E.S. KEOHANE
PROFESSIONAL ENGINEER
MARYLAND LICENSE No. 26929
FLORIDA LICENSE No. 0071553
NEW YORK LICENSE No. 101955
PROFESSIONAL CERTIFICATE # 400004-220011 THAT SAID CERTIFICATE WAS RENEWED ON APPROVED ON 4/6, AND THAT I AM A DULY LICENSED PROFESSIONAL ENGINEER UNDER THE LAWS OF THE STATE OF MARYLAND, LICENSE NO. 26929, EXP. DATE 03/09/10

SHEET TITLE:

SHEET NUMBER:

27

McCarthy & Associates, Inc.
Environmental/Regulatory Consultants
14458 Old Mill Road, Suite 201
Upper Marlboro, Maryland 20772
Phone: (301) 627-7505 FAX: (301) 627-5571

Plan prepared by:

Michael J. Kelbasko 8/3/09

Michael J. Kelbasko
Qualified Professional
CoMar 08.19.06.01

MISS UTILITY

BEFORE YOU DIG CALL
811 IN MD
or 1-800-257-7777
PROTECT YOURSELF, GIVE TWO WORKING DAYS NOTICE
THE CONTRACTOR TO CALL MISS UTILITY TO HAVE EXISTING UTILITIES STAKED 48 HOURS PRIOR TO ANY CONSTRUCTION

M-NCPPC
PRINCE GEORGE'S COUNTY PLANNING DEPARTMENT
ENVIRONMENTAL PLANNING SECTION
APPROVAL
TREE CONSERVATION PLAN
TCPII/053/07-02

	APPROVED BY	DATE
00	MEGAN K. REISER	4/4/08
01	Megan K. Reiser	5/6/09
02		
03		
04		
05		

M-NCPPC APPROVALS

PROJECT NAME: DSP-07011/01 & DDS-591

PROJECT NUMBER: Woodmore Towne Centre at Glenarden (Commercial Section)

For Conditions of Approval see this Plan Cover Sheet or Approval Sheet. Revisions Listed Below Apply to This Sheet.

Approval or Revision #	Approval Date	Reviewer's Initials	Certification Date
01	4-21-2009	LK	5-4-09

GENERAL NOTE:
IT IS THE RESPONSIBILITY OF THE CONTRACTOR TO REVIEW ALL OF THE DRAWINGS AND SPECIFICATIONS ASSOCIATED WITH THIS PROJECT WORK SCOPE PRIOR TO THE INITIATION OF CONSTRUCTION. SHOULD THE CONTRACTOR FIND A CONFLICT WITH THE DOCUMENTS RELATIVE TO THE SPECIFICATIONS OR APPLICABLE CODES, IT IS THE CONTRACTOR'S RESPONSIBILITY TO NOTIFY THE PROJECT ENGINEER OF RECORD IN WRITING PRIOR TO THE START OF CONSTRUCTION. FAILURE BY THE CONTRACTOR TO NOTIFY THE PROJECT ENGINEER SHALL CONSTITUTE ACCEPTANCE OF FULL RESPONSIBILITY BY THE CONTRACTOR TO COMPLETE THE SCOPE OF THE WORK AS DEFINED BY THE DRAWINGS AND IN FULL CONFORMANCE WITH LOCAL REGULATIONS AND CODES.

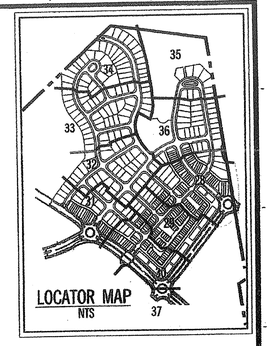

McCarthy & Associates, Inc.
Environmental/Regulatory Consultants
14458 Old Mill Road, Suite 201
Upper Marlboro, Maryland 20772
Phone: (301) 627-7505 FAX: (301) 627-5571

Plan prepared by:
Michael J. Kelbasko 8/5/09
Michael J. Kelbasko
Qualified Professional
CoMar 08.19.06.01

M-NCPPC
Prince George's County Planning Department
Environmental Planning Section
APPROVAL
TREE CONSERVATION PLAN
TCPII /053/07-01

	Approved by	Date
	Megan Reiser	4/4/08
01	Megan K. Reiser	8/6/09
02		
03		
04		
05		

M. N. C. P. P. C. APPROVALS

PROJECT NAME: WOODMORE TOWNE CENTRE @ GLENARDEN
PROJECT NUMBER: DSP-07057
For Conditions of Approval Site Plan Cover Sheet or Approval Sheet The Revisions Listed Below Apply to this Sheet

Approval or Revision #	Approval Date	Reviewer's Signature	Certification Date
01	4-21-09	SL	8-4-09

LEGEND

EXISTING		PROPOSED
	PROPERTY LINE	
	PAVEMENT	
198	CONTOURS	198
	LIMIT OF CLEARING	
	LIMIT OF DISTURBANCE	
	WATER LINE	
	SEWER LINE	
	FIRE HYDRANT	
	FENCE	
	STORM DRAIN	
129.3	SPOT ELEVATION	
W	WETLAND	
WB	WETLAND BUFFER	
	FLOODPLAIN	
	PMA	
	LIGHT POLE	L.P.

30 15 0 30 60
SCALE: 1"=30'

BEFORE BEGINNING CONSTRUCTION CONTACT
"MISS UTILITY"
AT
1-800-257-7777
AT LEAST 48 HOURS PRIOR TO EXCAVATION

No.	REVISION	DATE	BY

GREENHORNE & O'MARA
CONSULTING ENGINEERS
6110 FROST PLACE LAUREL, MD 20707
PHONE: (301) 982-2800 FAX: (301) 220-2619
www.g-and-o.com
FLORIDA • GEORGIA • MARYLAND • NORTH CAROLINA • PENNSYLVANIA • VIRGINIA • WEST VIRGINIA

TYPE II TREE CONSERVATION PLAN
FOR RESIDENTIAL PORTION ONLY
WOODMORE TOWNE CENTRE
AT GLENARDEN

GLENARDEN (13th) ELECTION DISTRICT
PRINCE GEORGE'S COUNTY, MARYLAND

DESIGN	SCALE	1" = 30'	
DRAWN		TCPII	
CHECKED	SHEET	28	
DATE	PROJ No.	094077	FILE No. W-10255

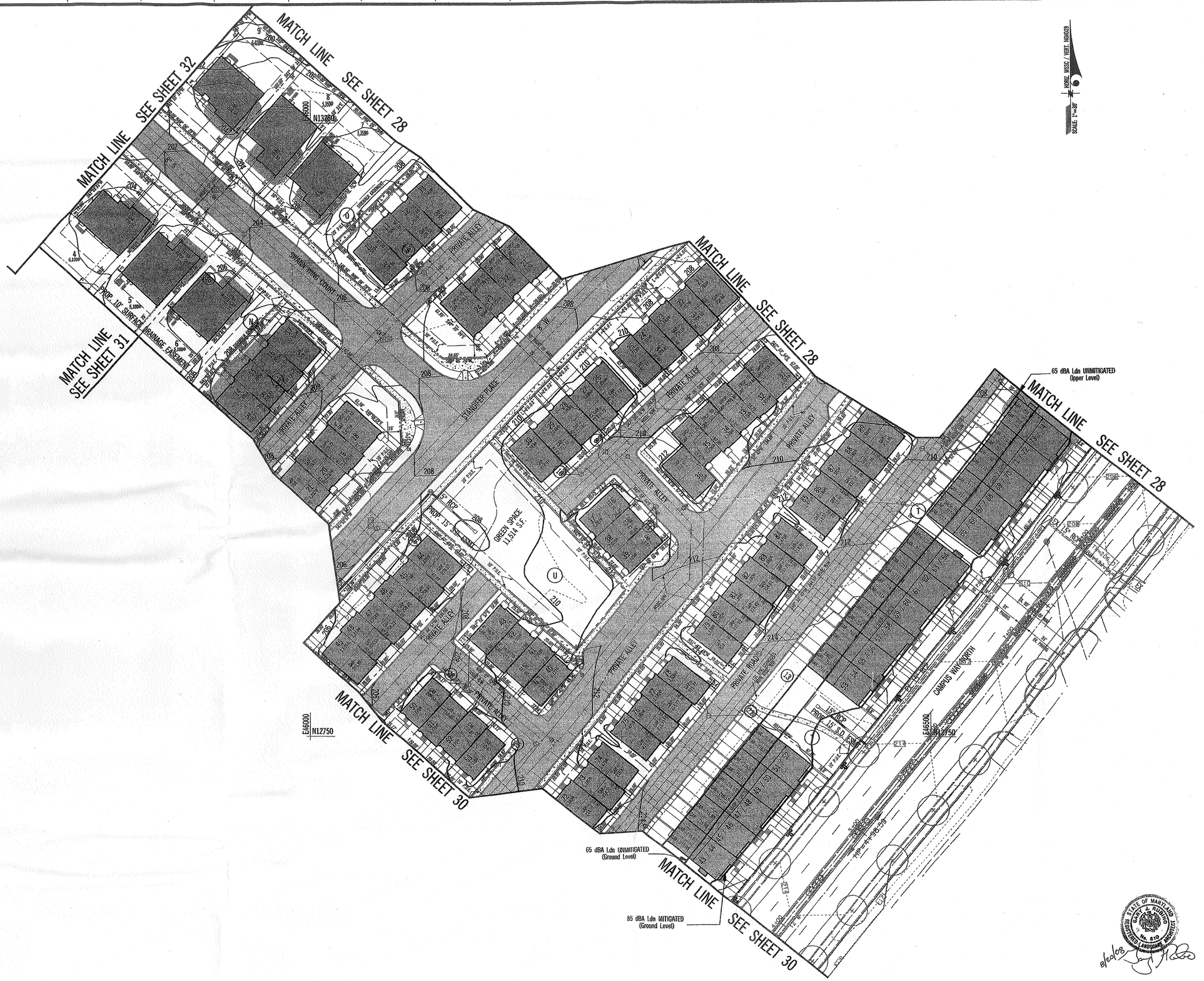

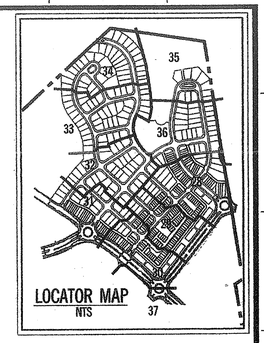

McCarthy & Associates, Inc.
Environmental/Regulatory Consultants
14458 Old Mill Road, Suite 201
Upper Marlboro, Maryland 20772
Phone: (301) 627-7505 FAX: (301) 627-5571

Plan prepared by:

Michael J. Kelbasko 8/5/09

Michael J. Kelbasko
Qualified Professional
CoMar 08.19.06.01

M-NCPPC
Prince George's County Planning Department
Environmental Planning Section
APPROVAL
TREE CONSERVATION PLAN
TCPII /053/07-01

	Approved by	Date
	Megan Reiser	4/4/08
01	Megan K. Reiser	8/6/09
02		
03		
04		
05		

M. N. C. P. P. C. APPROVALS

PROJECT NAME: WOODMORE TOWNE CENTRE @ GLENARDEN
PROJECT NUMBER: DSP-07057
For Conditions of Approval See Text Sheet or Approval Sheet
The Following Shall Make Apply to This Sheet

Approval or Revision #	Approval Date	Reviewer's Signature	Certification Date
01	4.21.09	SC	8.7.09

LEGEND

EXISTING		PROPOSED
	PROPERTY LINE	
	PAVEMENT	
100	CONTOURS	100
	LIMIT OF CLEARING	
	LIMIT OF DISTURBANCE	
	WATER LINE	
	SEWER LINE	
	FIRE HYDRANT	
	FENCE	
	STORM DRAIN	
429.3	SPOT ELEVATION	
W	WETLAND	
WB	WETLAND BUFFER	
	FLOODPLAIN	
	PMA	
	LIGHT POLE	L.P.

30 15 0 30 60
SCALE: 1"=30'

STATE OF MARYLAND GARY S. PUSHAW No. 610 REGISTERED LANDSCAPE ARCHITECT
8/7/09

BEFORE BEGINNING CONSTRUCTION CONTACT
"MISS UTILITY"
AT
1-800-257-7777
AT LEAST 48 HOURS PRIOR TO EXCAVATION

No.	REVISION	DATE	BY

GREENHORNE & O'MARA
CONSULTING ENGINEERS
6110 FROST PLACE LAUREL, MD 20707
PHONE: (301) 982-2800 FAX: (301) 220-2619
www.g-and-o.com
FLORIDA • GEORGIA • MARYLAND • NORTH CAROLINA • PENNSYLVANIA • VIRGINIA • WEST VIRGINIA

TYPE II TREE CONSERVATION PLAN
FOR RESIDENTIAL PORTION ONLY
WOODMORE TOWNE CENTRE
AT GLENARDEN

GLENARDEN (13th) ELECTION DISTRICT
PRINCE GEORGE'S COUNTY, MARYLAND

DESIGN	SCALE	1" = 30'	
DRAWN		TCPII	
CHECKED	SHEET	29	
DATE	PROJ No.	094077	FILE No. W-10255

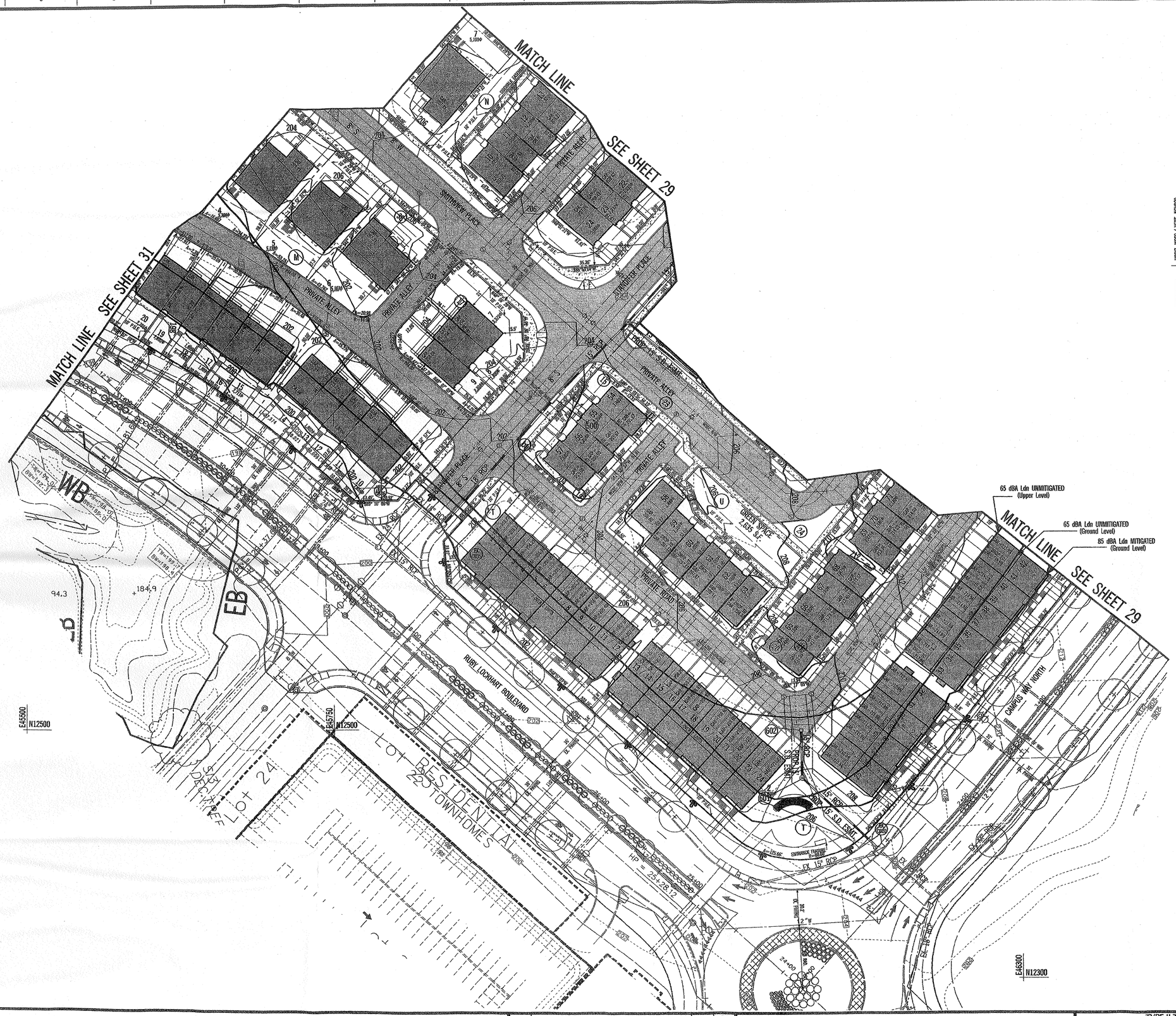

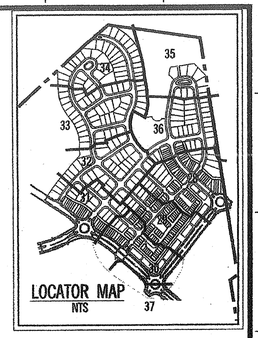

M-NCPPC
Prince George's County Planning Department
Environmental Planning Section
APPROVAL
TREE CONSERVATION PLAN
TCPII /053/07-01

	Approved by	Date
	Megan Reiser	4/4/08
01	Megan K. Reiser	5/6/09
02		
03		
04		
05		

M. N. C. P. P. C. APPROVALS

PROJECT NAME: WOODMORE TOWNE CENTRE @ GLENARDEN
PROJECT NUMBER: DSP-07057
For Conditions of Approval see Site Plan Sheet or Approval Sheet
Tree Conditions Stated Below Apply to this Sheet

Approval or Revision #	Approval Date	Reviewer's Signature	Certification Date
01	4.21.09	SC	8.7.09

LEGEND

EXISTING		PROPOSED
	PROPERTY LINE	
	PAVEMENT	
193	CONTOURS	100
	LIMIT OF CLEARING	
	LIMIT OF DISTURBANCE	
	WATER LINE	
	SEWER LINE	
	FIRE HYDRANT	
	FENCE	
	STORM DRAIN	
129.3	SPOT ELEVATION	
W	WETLAND	
WB	WETLAND BUFFER	
	FLOODPLAIN	
	RMA	
	LIGHT POLE	L.P.

30 15 0 30 60
SCALE: 1"=30'

BEFORE BEGINNING CONSTRUCTION CONTACT
"MISS UTILITY"
AT
1-800-257-7777
AT LEAST 48 HOURS PRIOR TO EXCAVATION

McCarthy & Associates, Inc.
Environmental/Regulatory Consultants
14458 Old Mill Road, Suite 201
Upper Marlboro, Maryland 20772
Phone: (301) 627-7505 FAX: (301) 627-5571

Plan prepared by:

Michael J. Kelbasko 8/3/09

Michael J. Kelbasko
Qualified Professional
CoMar 08.19.06.01

STATE OF MARYLAND — GARY L. ROBINO — No. 610 — REGISTERED LANDSCAPE ARCHITECT

8/7/09

No.	REVISION	DATE	BY

GREENHORNE & O'MARA
CONSULTING ENGINEERS
6110 FROST PLACE LAUREL, MD 20707
PHONE: (301) 982-2800 FAX: (301) 220-2619
www.g-and-o.com
FLORIDA • GEORGIA • MARYLAND • NORTH CAROLINA • PENNSYLVANIA • VIRGINIA • WEST VIRGINIA

TYPE II TREE CONSERVATION PLAN
FOR RESIDENTIAL PORTION ONLY
WOODMORE TOWNE CENTRE
AT GLENARDEN

GLENARDEN (13th) ELECTION DISTRICT
PRINCE GEORGE'S COUNTY, MARYLAND

DESIGN	SCALE	1" = 30'	
DRAWN		TCPII	
CHECKED	SHEET	30	
DATE	PROJ No.	04077	W-10255 FILE No.

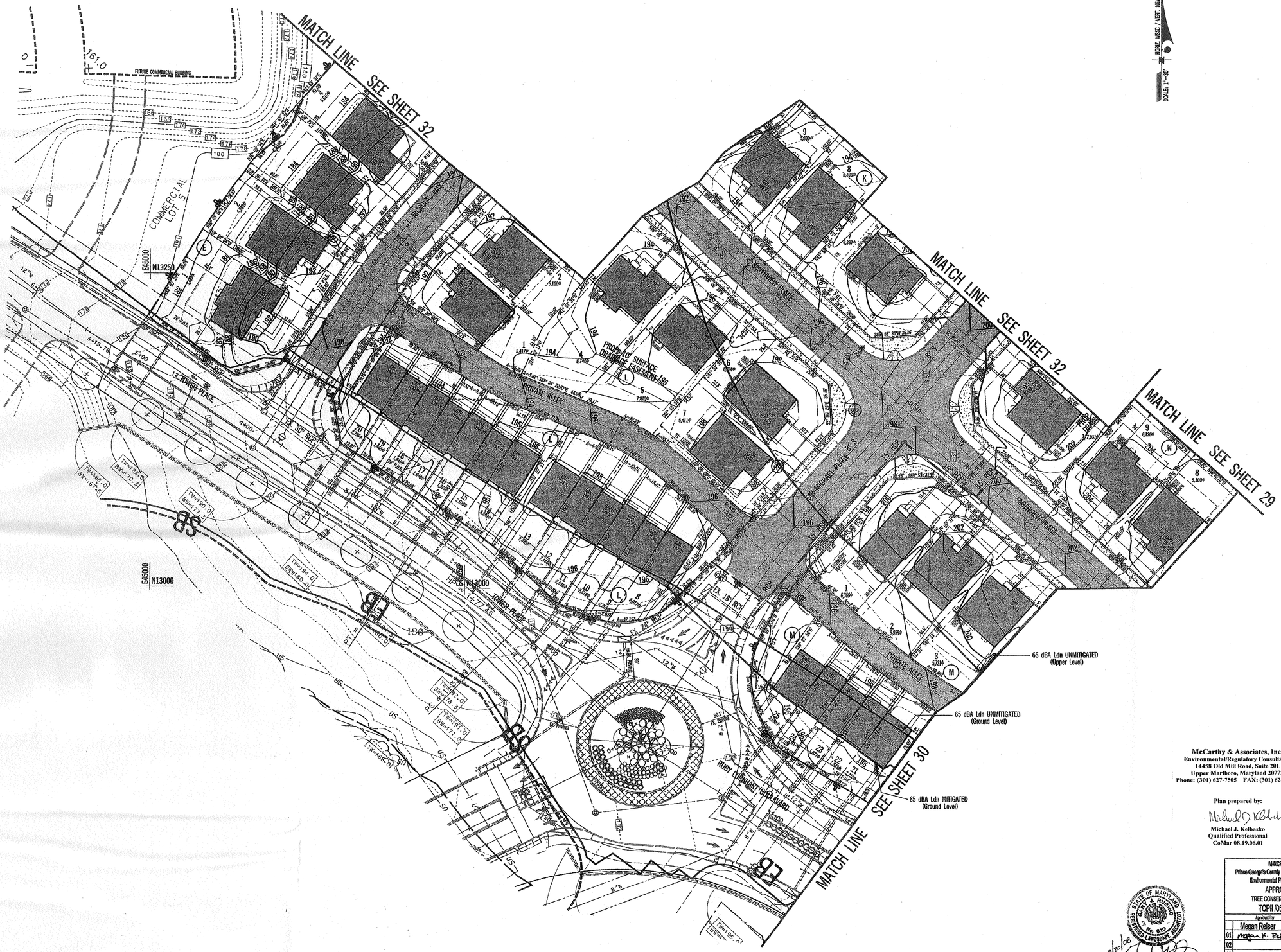

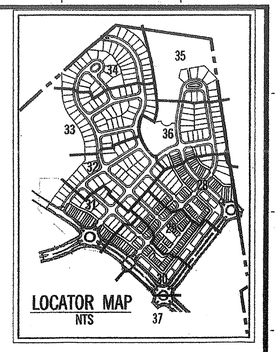

M. N. C. P. P. C. APPROVALS			
PROJECT NAME: WOODMORE TOWNE CENTRE @ GLENARDEN			
PROJECT NUMBER: DSP-07057			
For Conditions of Approval see Site Plan Cover Sheet or Approval Sheet The Notations Listed Below Apply to this Sheet			
Approval or Revision #	Approval Date	Reviewer's Signature	Certification Date
01	4-21-09	SL	8-4-09

LEGEND

EXISTING		PROPOSED
	PROPERTY LINE	
	PAVEMENT	
180	CONTOURS	180
	LIMIT OF CLEARING	
	LIMIT OF DISTURBANCE	
	WATER LINE	
	SEWER LINE	
	FIRE HYDRANT	
	FENCE	
	STORM DRAIN	
209.3	SPOT ELEVATION	
W	WETLAND	
WB	WETLAND BUFFER	
	FLOODPLAIN	
	PMA	

McCarthy & Associates, Inc.
Environmental/Regulatory Consultants
14458 Old Mill Road, Suite 201
Upper Marlboro, Maryland 20772
Phone: (301) 627-7505 FAX: (301) 627-5571

Plan prepared by:

Michael J. Kelbasko 8/3/09

Michael J. Kelbasko
Qualified Professional
CoMar 08.19.06.01

M-NCPPC
Prince George's County Planning Department
Environmental Planning Section
APPROVAL
TREE CONSERVATION PLAN
TCPII /053/07-01

	Approved by	Date
	Megan Reiser	4/4/08
01	Megan K. Reiser	8/6/09
02		
03		
04		
05		

30 15 0 30 60
SCALE: 1"=30'

BEFORE BEGINNING CONSTRUCTION CONTACT
"MISS UTILITY"
AT
1-800-257-7777
AT LEAST 48 HOURS PRIOR TO EXCAVATION

STATE OF MARYLAND — GARY S. RUBINO — No. 610 — REGISTERED LANDSCAPE ARCHITECT
8/20/08

No.	REVISION	DATE	BY

GREENHORNE & O'MARA
CONSULTING ENGINEERS
6110 FROST PLACE LAUREL, MD 20707
PHONE: (301) 982-2800 FAX: (301) 220-2619
www.g-and-o.com
FLORIDA • GEORGIA • MARYLAND • NORTH CAROLINA • PENNSYLVANIA • VIRGINIA • WEST VIRGINIA

TYPE II TREE CONSERVATION PLAN
FOR RESIDENTIAL PORTION ONLY
WOODMORE TOWNE CENTRE
AT GLENARDEN

GLENARDEN (13th) ELECTION DISTRICT
PRINCE GEORGE'S COUNTY, MARYLAND

DESIGN	SCALE	1" = 30'	
DRAWN		TCPII	
CHECKED	SHEET	31	
DATE	PROJ No.	094077	FILE No. W-10255

MATCH LINE SEE SHEET 33

MATCH LINE SEE SHEET 33

MATCH LINE

SEE SHEET 36

SEE SHEET 28

MATCH LINE SEE SHEET 31

MATCH LINE SEE SHEET 31

MATCH LINE SEE SHEET 29

MATCH LINE

65 dBA Ldn UNMITIGATED (Upper Level)

COMMERCIAL LOT 5

ST. NICHOLAS WAY

SWAMP WING COURT

SR. MICHAEL PLACE

SOUTHERN PLAZA WAY

TROTTER PARK DRIVE

SHORE HAMPTON WAY

PROP. 15' S.D.

PROP. 24' W.S.E.

PROP. 15' STORM DRAIN EASEMENT

PROP. 15' SURFACE DRAINAGE EASEMENT

PROP. 15' SURFACE DRAINAGE EASEMENT

N13700

N13500

SCALE: 1"=200'

LOCATOR MAP
NTS

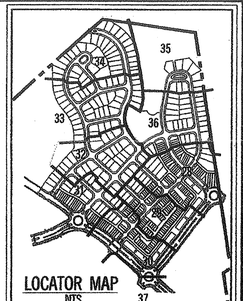

M. N. C. P. P. C. APPROVALS			
PROJECT NAME: WOODMORE TOWNE CENTRE @ GLENARDEN			
PROJECT NUMBER: DSP-07057			
For Certificates of Approval see Site Plan Cover Sheet or Approval Sheet This Revision Affects Entire Plan Apply to Title Sheet			
Approval or Revision #	Approval Date	Reviewer's Signature	Certification Date
01	7.21.09	SL	8.4.09

LEGEND

EXISTING		PROPOSED
	PROPERTY LINE	
	PAVEMENT	
	CONTOURS	100
	LIMIT OF CLEARING	
	LIMIT OF DISTURBANCE	
	WATER LINE	
	SEWER LINE	
	FIRE HYDRANT	
	FENCE	
	STORM DRAIN	
129.3	SPOT ELEVATION	
W	WETLAND	
WB	WETLAND BUFFER	
	FLOODPLAIN	
	PMA	

McCarthy & Associates, Inc.
Environmental/Regulatory Consultants
14458 Old Mill Road, Suite 201
Upper Marlboro, Maryland 20772
Phone: (301) 627-7505 FAX: (301) 627-5571

Plan prepared by:

Michael J. Kelbasko 8/3/09

Michael J. Kelbasko
Qualified Professional
CoMar 08.19.06.01

M-NCPPC
Prince George's County Planning Department
Environmental Planning Section
APPROVAL
TREE CONSERVATION PLAN
TCPII/053/07-01

	Approved by	Date
	Megan Reiser	4/4/08
01	Megan K. Reiser	8/6/09
02		
03		
04		
05		

30 15 0 30 60
SCALE: 1"=30'

BEFORE BEGINNING CONSTRUCTION CONTACT
"MISS UTILITY"
AT
1-800-257-7777
AT LEAST 48 HOURS PRIOR TO EXCAVATION

GARY L. RUSSO
No. 612
REGISTERED LANDSCAPE ARCHITECT
8/24/09

No.	REVISION	DATE	BY

GREENHORNE & O'MARA
CONSULTING ENGINEERS
6110 FROST PLACE LAUREL, MD 20707
PHONE: (301) 982-2800 FAX: (301) 220-2619
www.g-and-o.com
FLORIDA • GEORGIA • MARYLAND • NORTH CAROLINA • PENNSYLVANIA • VIRGINIA • WEST VIRGINIA

TYPE II TREE CONSERVATION PLAN
FOR RESIDENTIAL PORTION ONLY

WOODMORE TOWNE CENTRE
AT GLENARDEN

GLENARDEN (13th) ELECTION DISTRICT
PRINCE GEORGE'S COUNTY, MARYLAND

DESIGN	SCALE	1" = 30'	
DRAWN		TCPII	
CHECKED	SHEET	32	
DATE	PROJ No.	094077	FILE No. W-10255

S:\GE-07\094077\CAD\PLANS\TCPII\094077_TCPII_32.dgn 8/6/2009 10:49:21 AM EDT

MATCH LINE SEE SHEET 34

MATCH LINE SEE SHEET 34

MATCH LINE SEE SHEET 36

MATCH LINE SEE SHEET 36

MATCH LINE SEE SHEET 32

MATCH LINE SEE SHEET 32

65 dBA Ldn UNMITIGATED (Upper Level)

SCALE 1"=30'

NORTH, HSSG / HERE, HSRD83

LOCATOR MAP
NTS

0.04 ACRES OF WOODLAND PRESERVATION NOT COUNTED TOWARDS REQUIREMENT
(TCPI/053/07 Previously counted acreage towards preservation requirement)

M. N. C. P. P. C. APPROVALS

PROJECT NAME: WOODMORE TOWNE CENTRE @ GLENARDEN
PROJECT NUMBER: DSP-07057
For Conditions of Approval see Site Plan Cover Sheet or Approval Sheet The Notations Listed Below Apply to this Sheet

Approval or Revision #	Approval Date	Reviewer's Signature	Certification Date
01	4.21.09	SL	8.7.09

LEGEND

EXISTING		PROPOSED
	PROPERTY LINE	
	PAVEMENT	
180	CONTOURS	100
	LIMIT OF CLEARING	
	LIMIT OF DISTURBANCE	
	WATER LINE	
	SEWER LINE	
	FIRE HYDRANT	
	FENCE	
	STORM DRAIN	
+229.3	SPOT ELEVATION	
W	WETLAND	
WB	WETLAND BUFFER	
	FLOODPLAIN	
	PMA	
	WOODLAND PRESERVATION NOT COUNTED	
	TREE PROTECTION FENCE W/SIGNS (50' SPACING)	

NOTE: THREE STRAND WIRE FENCE TO BE INSTALLED ALONGSIDES OF ALL WOODLAND PRESERVATION AND CONSERVATION AREAS. (TYPICAL) SEE DETAIL ON TCP-07

McCarthy & Associates, Inc.
Environmental/Regulatory Consultants
14458 Old Mill Road, Suite 201
Upper Marlboro, Maryland 20772
Phone: (301) 627-7505 FAX: (301) 627-5571

Plan prepared by:

Michael J. Kelbasko 8/3/09

Michael J. Kelbasko
Qualified Professional
CoMar 08.19.06.01

M-NCPPC
Prince George's County Planning Department
Environmental Planning Section
APPROVAL
TREE CONSERVATION PLAN
TCPII /053/07-01

	Approved by	Date
	Megan Reiser	4/4/08
01	Megan K. Reiser	8/6/09
02		
03		
04		
05		

30 15 0 30 60
SCALE: 1"=30'

BEFORE BEGINNING CONSTRUCTION CONTACT
"MISS UTILITY"
AT
1-800-257-7777
AT LEAST 48 HOURS PRIOR TO EXCAVATION

STATE OF MARYLAND — GARY L. RIBBLE — No. 9450 — REGISTERED LANDSCAPE ARCHITECT

No.	REVISION	DATE	BY

GREENHORNE & O'MARA
CONSULTING ENGINEERS
6110 FROST PLACE LAUREL, MD 20707
PHONE: (301) 982-2800 FAX: (301) 220-2619
www.g-and-o.com
FLORIDA • GEORGIA • MARYLAND • NORTH CAROLINA • PENNSYLVANIA • VIRGINIA • WEST VIRGINIA

TYPE II TREE CONSERVATION PLAN
FOR RESIDENTIAL PORTION ONLY
WOODMORE TOWNE CENTRE
AT GLENARDEN

GLENARDEN (13th) ELECTION DISTRICT
PRINCE GEORGE'S COUNTY, MARYLAND

DESIGN	SCALE	1" = 30'	
DRAWN		TCPII	
CHECKED	SHEET	33	
DATE	PROJ No.	094077	FILE No. W-10255

DATE:4/20/2009 D:\Projects\094077\Work\TCPII_33.dgn PRF=\\plotter\hp5500ps\ps4 STYLE=\\plotter\hp5500ps\ps4.tbl SCALE=30.0000

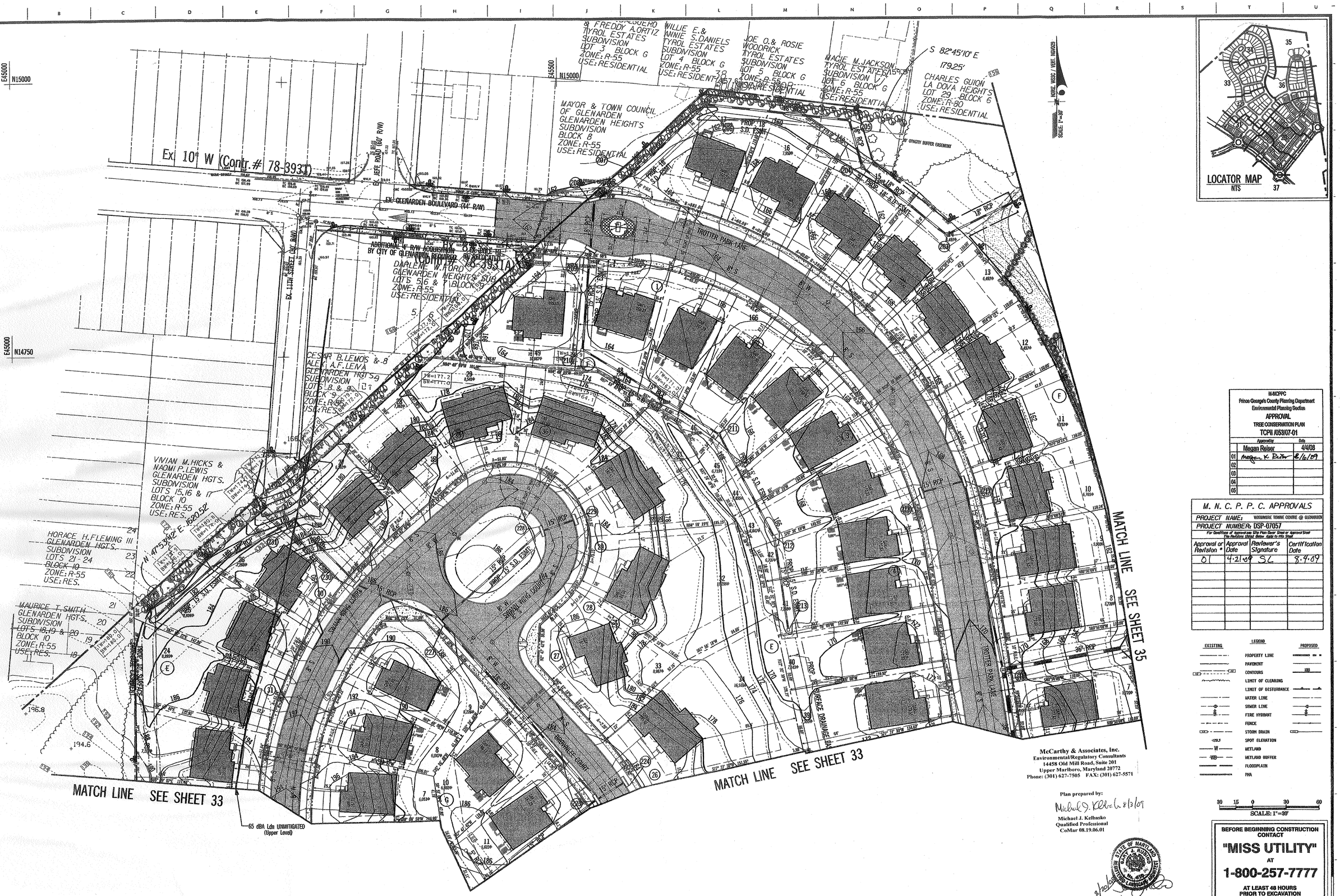

M-NCPPC
Prince George's County Planning Department
Environmental Planning Section
APPROVAL
TREE CONSERVATION PLAN
TCPII/053/07-01

	Approved by	Date
	Megan Reiser	4/4/08
01	Megan K. Reiser	8/6/09
02		
03		
04		
05		

M. N. C. P. P. C. APPROVALS

PROJECT NAME: WOODMORE TOWNE CENTRE @ GLENARDEN
PROJECT NUMBER: DSP-07057
For Conditions of Approval see Site Plan Cover Sheet or Approval Sheet. Tax Reliefors Listed Below Apply to this Sheet.

Approval or Revision #	Approval Date	Reviewer's Signature	Certification Date
01	4-21-08	SL	8-4-09

EXISTING	LEGEND	PROPOSED
	PROPERTY LINE	
	PAVEMENT	
	CONTOURS	100
	LIMIT OF CLEARING	
	LIMIT OF DISTURBANCE	
	WATER LINE	
	SEWER LINE	
	FIRE HYDRANT	
	FENCE	
	STORM DRAIN	
129.5	SPOT ELEVATION	
W	WETLAND	
WB	WETLAND BUFFER	
	FLOODPLAIN	
	PMA	

30 15 0 30 60
SCALE: 1"=30'

McCarthy & Associates, Inc.
Environmental/Regulatory Consultants
14458 Old Mill Road, Suite 201
Upper Marlboro, Maryland 20772
Phone: (301) 627-7505 FAX: (301) 627-5571

Plan prepared by:
Michael J. Kelbasko 8/3/09
Michael J. Kelbasko
Qualified Professional
CoMar 08.19.06.01

STATE OF MARYLAND — MICHAEL JOSEPH KELBASKO — No. 4578 — REGISTERED LANDSCAPE ARCHITECT

BEFORE BEGINNING CONSTRUCTION CONTACT
"MISS UTILITY"
AT
1-800-257-7777
AT LEAST 48 HOURS PRIOR TO EXCAVATION

No.	REVISION	DATE	BY

GREENHORNE & O'MARA
CONSULTING ENGINEERS
6110 FROST PLACE LAUREL, MD 20707
PHONE: (301) 982-2800 FAX: (301) 220-2619
www.g-and-o.com
FLORIDA • GEORGIA • MARYLAND • NORTH CAROLINA • PENNSYLVANIA • VIRGINIA • WEST VIRGINIA

TYPE II TREE CONSERVATION PLAN
FOR RESIDENTIAL PORTION ONLY
WOODMORE TOWNE CENTRE
AT GLENARDEN

GLENARDEN (13th) ELECTION DISTRICT
PRINCE GEORGE'S COUNTY, MARYLAND

DESIGN	SCALE	1" = 30'
DRAWN		TCPII
CHECKED	SHEET	34
DATE	094077 PROJ No.	W-10255 FILE No.

NOTE: EX. STORMWATER MANAGEMENT PONDS #8 & #9, BIORETENTION FACILITIES AND ASSOCIATED STORMWATER MANAGEMENT LANDSCAPING IS DESIGNED, APPROVED AND CONSTRUCTED PER THE "ROADWAY CONSTRUCTION AND STORMWATER MANAGEMENT PLANS FOR PUBLIC INFRASTRUCTURE" (BY OTHERS) AS REVIEWED AND APPROVED BY PRINCE GEORGE'S COUNTY DEPARTMENT OF PUBLIC WORKS & TRANSPORTATION (DPW&T). THE DETAILED SITE PLAN FOR INFRASTRUCTURE IS THE ASSOCIATED DSP-07011 FOR THE INFRASTRUCTURE AND STORMWATER MANAGEMENT WITHIN THE WOODMORE TOWNE CENTRE AT GLENARDEN PROJECT. THESE SWM FACILITIES AND SWM LANDSCAPING ARE EXISTING AND SHOWN FOR REFERENCE ONLY.

EXISTING POND PLANTING LEGEND

- PROPOSED ZONE 1 SEEDMIX
- PROPOSED ZONE 2 SEEDMIX
- PROPOSED ZONE 3 SEEDMIX
- PROPOSED ZONE 4 SEEDMIX
- EVERGREEN PLANTINGS

EX. DETENTION BASIN HERBACEOUS MIXTURES

ZONE 1.

DESCRIPTION: PERMANENT POOL 1'± DEEP
APPLICATION RATE: 50 ROOTSTOCKS OR PLANTS PER 1000 SQ. FT.

CONTRACTOR SHALL FURNISH AND INSTALL AT LEAST 4 OF THE FOLLOWING SPECIES. THE QUANTITY OF ANY ONE SPECIES SHALL EQUAL NO MORE THAN 30% OF THE REQUIRED TOTAL NUMBER OF PLANTS FOR THIS ZONE.

SPECIES:
- AMERICAN LOTUS (Nelumbo lutea)
- YELLOW POND-LILY (Nuphar lutea ssp. advena)
- WHITE WATER LILY (Nymphaea odorata)
- BROAD LEAF ARROWHEAD (DUCK POTATO) (Sagittaria latifolia)
- HARDSTEM BULRUSH (Scirpus acutus) (Schoenoplectus acutus var. acutus)

ZONE 2.

DESCRIPTION: SHALLOW WATER BENCH 0' TO 1' BELOW NORMAL POOL ELEVATION
APPLICATION RATE: 50 ROOTSTOCKS OR PLANTS PER 1000 SQ. FT.

CONTRACTOR SHALL FURNISH AND INSTALL AT LEAST 9 OF THE FOLLOWING SPECIES. THE QUANTITY OF ANY ONE SPECIES SHALL EQUAL NO MORE THAN 30% OF THE REQUIRED TOTAL NUMBER OF PLANTS FOR THIS ZONE.

SPECIES:
- MARSH MARIGOLD (Caltha palustris)
- LAKEBANK SEDGE (Carex lacustris)
- UPRIGHT SEDGE (Carex stricta)
- HARLEQUIN BLUE FLAG (Iris versicolor)
- VIRGINIA BLUEFLAG IRIS (Iris virginica)
- RICE CUTGRASS (Leersia oryzoides)
- PICKERELWEED (Pontederia cordata)
- GRASS-LEAF ARROWHEAD (Sagittaria graminea)
- ARROWHEAD (DUCK POTATO) (Sagittaria latifolia)
- HARDSTEM BULRUSH (Scirpus acutus)
- SOFTSTEM BULRUSH (Scirpus validus)
- AMERICAN BURREED (Sparganium americanum)
- GIANT BURREED (Sparganium eurycarpum)

ZONE 3.

DESCRIPTION: FROM NORMAL POOL ELEVATION TO 100 YR. POOL ELEVATION. REGULAR TO PERIODIC INUNDATION.
APPLICATION RATE: 10 LBS. BULK SEED PER ACRE (0.25 LBS. PER 1000 SQ. FT.)

CONTRACTOR SHALL FURNISH AND APPLY AT LEAST 15 OF THE FOLLOWING SPECIES. THE PERCENTAGE BY WEIGHT OF ANY ONE SPECIES SHALL EQUAL NO MORE THAN 10% OF THE REQUIRED WEIGHT OF SEED FOR THIS ZONE.

SPECIES:
- CREEPING BENTGRASS (Agrostis stolonifera)
- SWAMP MILKWEED (Asclepias incarnata)
- CALICO ASTER (Aster lateriflorus)
- FLAT TOPPED ASTER (Aster umbellatus)
- NEW ENGLAND ASTER (Aster novae-angliae)
- NEW YORK ASTER (Aster novi-belgii)
- BLUE JOINT BREEDGRASS (Calamagrostis canadensis)
- FRINGED SEDGE (Carex crinita)
- UPRIGHT SEDGE (Carex stricta)
- FOX SEDGE (Carex vulpinoidea)
- BARNYARD GRASS (Echinochloa crus-galli)
- BONESET (Eupatorium perfoliatum)
- FOWL MANNA GRASS (Glyceria striata)
- GIANT BURREED (Sparganium eurycarpum)
- CANADA LILY (Lilium canadense)
- TURK'S CAP LILY (Lilium superbum)
- CARDINAL FLOWER (Lobelia cardinalis)
- GREAT BLUE LOBELIA (Lobelia siphilitica)
- SWITCHGRASS (Panicum virgatum)
- FALSE DRAGONHEAD (Physostegia virginiana)
- CUT LEAF CONEFLOWER (Rudbeckia laciniata)
- DARK GREEN BULRUSH (Scirpus atrovirens)
- WOOLGRASS (Scirpus cyperinus)
- PRAIRIE CORDGRASS (Spartina pectinata)

ZONE 4.

DESCRIPTION: ABOVE 100 YEAR POOL ELEVATION. INFREQUENT INUNDATION.

SPECIES: KENTUCKY BLUEGRASS – "PLUSH", "BIRKA", "PARADE", "VANTAGE", "COLUMBIA", "MERION", "ADELPHI", "SOUTH DAKOTA", "KENBLUE", ANY THREE VARIETIES AT 30 LBS. TO MAKE 50 LBS./ACRE OF 2 LBS./1000 SQ/FT. AND RED FESCUE – "PENNLAWN OR "JAMESTOWN" 10 LBS./1000 SQ.FT.

DATES: FEBRUARY 1 – APRIL 30 AND AUGUST 15 – OCTOBER 31

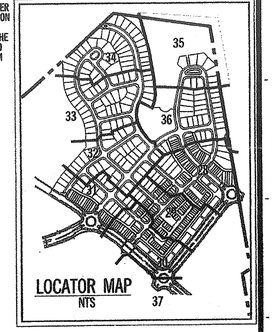

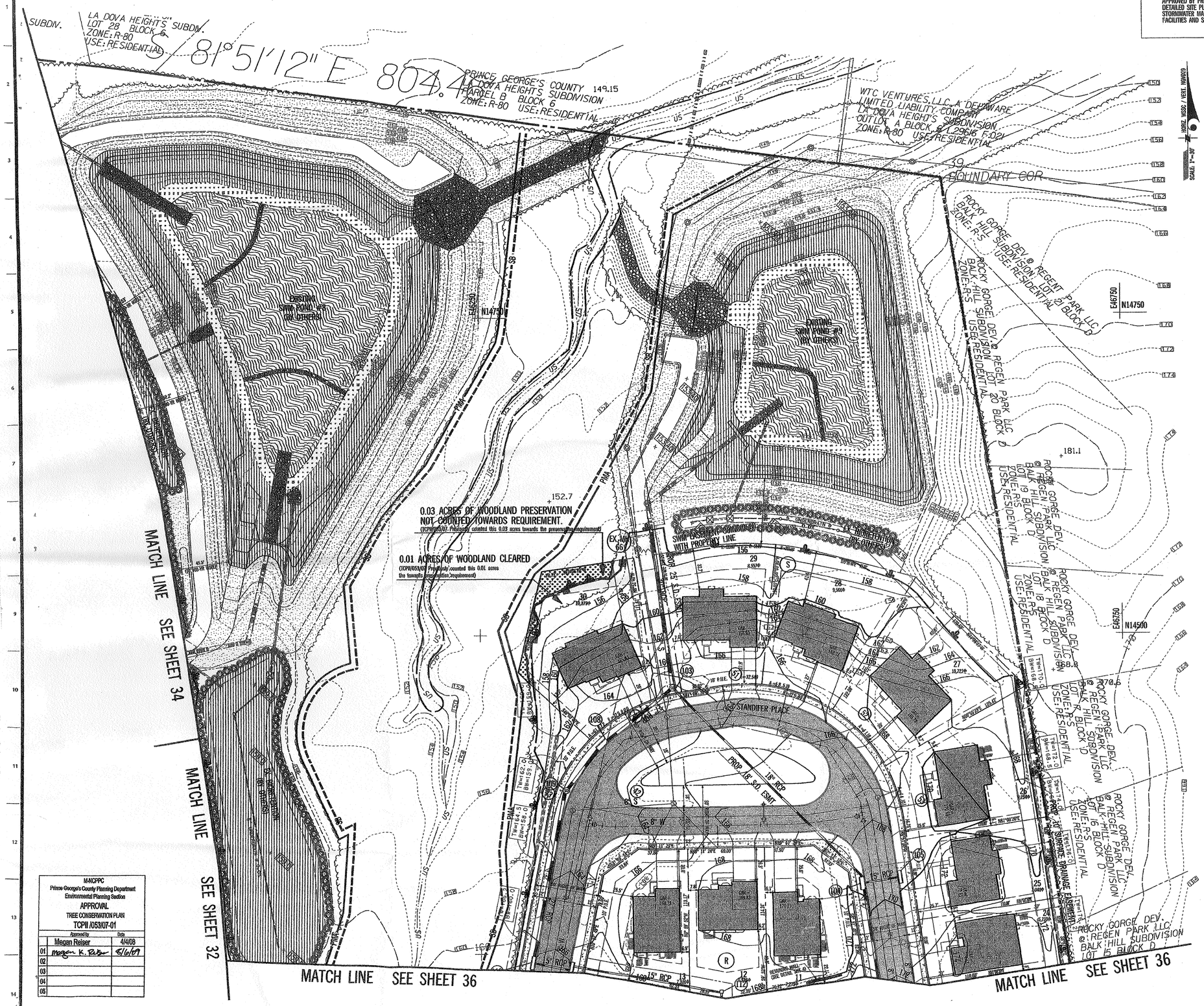

M-NCPPC
Prince George's County Planning Department
Environmental Planning Section
APPROVAL
TREE CONSERVATION PLAN
TCPII /053/07-01

	Approved by	Date
01	Megan Reiser	4/4/08
02		
03		
04		
05		

McCarthy & Associates, Inc.
Environmental/Regulatory Consultants
14458 Old Mill Road, Suite 201
Upper Marlboro, Maryland 20772
Phone: (301) 627-7505 FAX: (301) 627-5571

Plan prepared by:
Michael J. Kelbasko
Qualified Professional
CoMar 08.19.06.01

LEGEND

EXISTING		PROPOSED
	PROPERTY LINE	
	PAVEMENT	
150	CONTOURS	100
	LIMIT OF CLEARING	
	LIMIT OF DISTURBANCE	
W	WATER LINE	W
S	SEWER LINE	S
	FIRE HYDRANT	
F	FENCE	F
	STORM DRAIN	
+129.3	SPOT ELEVATION	
W	WETLAND	
WB	WETLAND BUFFER	
	FLOODPLAIN	
	PMA	
	WOODLAND PRESERVATION NOT COUNTED	
TPF	TREE PROTECTION FENCE	TPF

NOTE: THREE STRAND WIRE FENCE TO BE INSTALLED ALONGSIDES OF ALL WOODLAND PRESERVATION AND CONSERVATION AREAS. (TYPICAL) SEE DETAIL ON TCP-27

30 15 0 30 60
SCALE: 1"=30'

M. N. C. P. P. C. APPROVALS			
PROJECT NAME: WOODMORE TOWNE CENTRE @ GLENARDEN			
PROJECT NUMBER: DSP-07057			
For Conditions of Approval see Site Plan Cover Sheet or Approval Sheet The Revisions Listed Below Apply to this Sheet			
Approval or Revision #	Approval Date	Reviewer's Signature	Certification Date
01	4.21.09	SL	8.4.09

BEFORE BEGINNING CONSTRUCTION CONTACT
"MISS UTILITY"
AT
1-800-257-7777
AT LEAST 48 HOURS PRIOR TO EXCAVATION

STATE OF MARYLAND — GARY L. RUBINO — No. 6107 — REGISTERED LANDSCAPE ARCHITECT — 8-20-08

No.	REVISION	DATE	BY

GREENHORNE & O'MARA
CONSULTING ENGINEERS
6110 FROST PLACE LAUREL, MD 20707
PHONE: (301) 982-2800 FAX: (301) 220-2619
www.g-and-o.com
FLORIDA • GEORGIA • MARYLAND • NORTH CAROLINA • PENNSYLVANIA • VIRGINIA • WEST VIRGINIA

TYPE II TREE CONSERVATION PLAN
FOR RESIDENTIAL PORTION ONLY
WOODMORE TOWNE CENTRE
AT GLENARDEN

GLENARDEN (13th) ELECTION DISTRICT
PRINCE GEORGE'S COUNTY, MARYLAND

DESIGN	SCALE 1" = 30'
DRAWN	TCPII
CHECKED	SHEET 35
DATE	PROJ No. 094077 FILE No. W-10255

DATE=8/20/2008 DGN=J:\Active\094077\006\077_TCPII_35.dgn PRF=J:\Active\094077\PRF\094077PCP1_35.prf TBL=P:\PWP\cadtech\Styles\tbl_gno.tbl plotSTYLE=TCPII.CTB SCALE=30 ROT=0

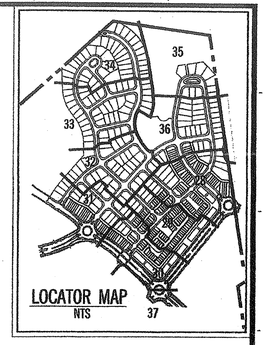

McCarthy & Associates, Inc.
Environmental/Regulatory Consultants
14458 Old Mill Road, Suite 201
Upper Marlboro, Maryland 20772
Phone: (301) 627-7505 FAX: (301) 627-5571

Plan prepared by:
Michael J. Kelbasko 8/2/09
Michael J. Kelbasko
Qualified Professional
CoMar 08.19.06.01

M. N. C. P. P. C. APPROVALS

PROJECT NAME: WOODMORE TOWNE CENTRE @ GLENARDEN
PROJECT NUMBER: DSP-07057
For Conditions of Approval see Site Plan Cover Sheet or Approval Sheet The Revisions listed Below Apply to this Sheet

Approval or Revision #	Approval Date	Reviewer's Signature	Certification Date
01	4.21.09	SL	8.4.09

LEGEND

EXISTING		PROPOSED
	PROPERTY LINE	
	PAVEMENT	
100	CONTOURS	100
	LIMIT OF CLEARING	
	LIMIT OF DISTURBANCE	
	WATER LINE	
	SEWER LINE	
	FIRE HYDRANT	
	FENCE	
	STORM DRAIN	
+129.5	SPOT ELEVATION	
W	WETLAND	
WB	WETLAND BUFFER	
	FLOODPLAIN	
	PMA	
	WOODLAND PRESERVATION NOT COUNTED	
	TREE PROTECTION FENCE W/SIGNS(50' SPACING)	

NOTE: THREE STRAND WIRE FENCE TO BE INSTALLED ALONGSIDES OF ALL WOODLAND PRESERVATION AND CONSERVATION AREAS. (TYPICAL) SEE DETAIL ON TCP-27

30 15 0 30 60
SCALE: 1"=30'

BEFORE BEGINNING CONSTRUCTION CONTACT
"MISS UTILITY"
AT
1-800-257-7777
AT LEAST 48 HOURS PRIOR TO EXCAVATION

M-NCPPC
Prince George's County Planning Department
Environmental Planning Section
APPROVAL
TREE CONSERVATION PLAN
TCPII/053/07-01

	Approved by	Date
	Megan Reiser	4/4/08
01	Megan K Reiser	6/6/09
02		
03		
04		
05		

No.	REVISION	DATE	BY

GREENHORNE & O'MARA
CONSULTING ENGINEERS
6110 FROST PLACE LAUREL, MD 20707
PHONE: (301) 982-2800 FAX: (301) 220-2619
www.g-and-o.com
FLORIDA • GEORGIA • MARYLAND • NORTH CAROLINA • PENNSYLVANIA • VIRGINIA • WEST VIRGINIA

TYPE II TREE CONSERVATION PLAN
FOR RESIDENTIAL PORTION ONLY
WOODMORE TOWNE CENTRE
AT GLENARDEN

GLENARDEN (13th) ELECTION DISTRICT
PRINCE GEORGE'S COUNTY, MARYLAND

DESIGN	SCALE	1" = 30'	
DRAWN		TCPII	
CHECKED	SHEET	36	
DATE	PROJ No.	094077	FILE No. W-10255

LAND AREA FOR MULTI-FAMILY INCLUDED IN THIS DSP-07057 FOR THE PURPOSE OF MAXIMUM OVERALL DENSITY CALCULATIONS. NO VERTICAL CONSTRUCTION IS PROPOSED FOR THE MULTI-FAMILY LAND BAYS SHOWN UNDER THIS DSP APPLICATION.

FUTURE REVISION TO THIS DSP FOR MULTIFAMILY AREA

MATCH LINE SEE SHEET 10

LOT RESIDENTIAL 225 TOWNHOMES

PARCEL A

LOT 24

LOT 22

FUTURE RETAIL 18,300 SF

FUTURE RESIDENTIAL 188 UNITS (FLOORS 2-8)

RETAIL 2,995 SF

RETAIL 538 SF

RETAIL BLOCK 300

RETAIL 300 49,638 SF

RETAIL 302 10,000 SF

RETAIL #304 10,496 SF

RETAIL #306 12,800 SF

RETAIL RETAIL BLOCK 400 19,545 SF

11,987 SF LOT RESIDENTIAL 108 UNITS (UPPER LEVEL)

RESIDENTIAL 10 TOWNHOMES

BLOCK 8, 71

LOT 12

LOT 11

8"S 8"W 8"W

N12250 E45250 N12000 E45500 N12000

SCALE: 1"=30'

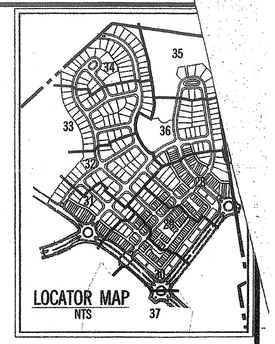

LOCATOR MAP
NTS

McCarthy & Associates, Inc.
Environmental/Regulatory Consultants
14458 Old Mill Road, Suite 201
Upper Marlboro, Maryland 20772
Phone: (301) 627-7505 FAX: (301) 627-5571

Plan prepared by:

Michael J. Kelbasko 8/3/09
Michael J. Kelbasko
Qualified Professional
CoMar 08.19.06.01

STATE OF MARYLAND — MARK A. RUBE — REGISTERED LANDSCAPE ARCHITECT — NO. 1249 — 8/20/08

M-NCPPC
Prince George's County Planning Department
Environmental Planning Section
APPROVAL
TREE CONSERVATION PLAN
TCPII /053/07-01

	Approved by	Date
	Megan Reiser	4/4/08
01	Megan K Reiser	8/6/09
02		
03		
04		
05		

M. N. C. P. P. C. APPROVALS

PROJECT NAME: WOODMORE TOWNE CENTRE @ GLENARDEN
PROJECT NUMBER: DSP-07057
For Conditions of Approval see Site Plan Cover Sheet or Approval Sheet
Tie Revision Sheet Below Guide to Site Sheet

Approval or Revision #	Approval Date	Reviewer's Signature	Certification Date
01	4-20-09	SL	8-4-09

LEGEND

EXISTING		PROPOSED
	PROPERTY LINE	
	PAVEMENT	
100	CONTOURS	100
	TREE LINE	
	LIMIT OF DISTURBANCE	
	WATER LINE	
	SEWER LINE	
	FIRE HYDRANT	
	FENCE	
	STORM DRAIN	
+29.3	SPOT ELEVATION	
W	WETLAND	
WB	WETLAND BUFFER	
	FLOODPLAIN	
	PMA	
	LIGHT POLE	

30 15 0 30 60
SCALE: 1"=30'

BEFORE BEGINNING CONSTRUCTION CONTACT
"MISS UTILITY"
AT
1-800-257-7777
AT LEAST 48 HOURS PRIOR TO EXCAVATION

No.	REVISION	DATE	BY

GREENHORNE & O'MARA
CONSULTING ENGINEERS
6110 FROST PLACE LAUREL, MD 20707
PHONE: (301) 982-2800 FAX: (301) 220-2619
www.g-and-o.com
FLORIDA • GEORGIA • MARYLAND • NORTH CAROLINA • PENNSYLVANIA • VIRGINIA • WEST VIRGINIA

TREE CONSERVATION PLAN
FOR RESIDENTIAL PORTION ONLY
WOODMORE TOWNE CENTRE
AT GLENARDEN

GLENARDEN (13th) ELECTION DISTRICT
PRINCE GEORGE'S COUNTY, MARYLAND

DESIGN	SCALE	1" = 30'
DRAWN		TCPII
CHECKED	SHEET	37 of 37
DATE	094077 PROJ No.	W-10255 FILE No.

DATE=8/10/2009 0:09=\\planning\094077\094077_TCP2_37.dgn PEP=\\planning\094077\PRINT\094077PE04_37.pdf TEE=\\P:\Pw\Portables\Maryland\pdfpen_pwopw\16707d.tbl SCALE=30.0270=1.0