TREE CONSERVATION PLAN – TYPE II

FOR

WOODMORE TOWNE CENTRE

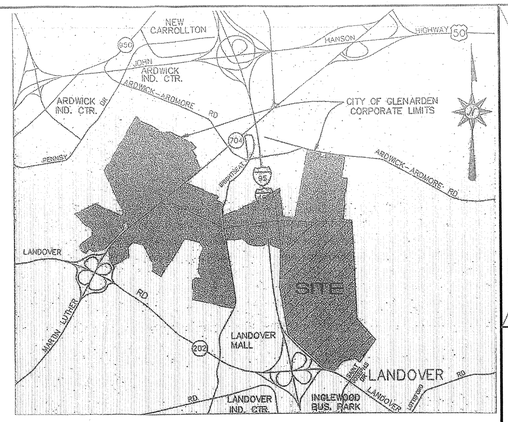
AT GLENARDEN

GLENARDEN, 13TH ELECTION DISTRICT
PRINCE GEORGE'S COUNTY, MARYLAND 20706

TAX MAP 60, GRID D2, PARCELS 24 AND 25
DEED 22304/506, ZONE: M-X-T



LOCATION MAP
NTS



VICINITY MAP
SCALE = 1"=800'

GENERAL NOTES:

1. OWNER/APPLICANT/DEVELOPER:
PETRIE/ELG INGLEWOOD, LLC
170 JENNIFER ROAD, SUITE 300
ANNAPOLIS, MD 21401
410-573-3800

WTC VENTURES, LLC
9701 APOLLO DRIVE, SUITE 400
LARGO, MD 20774
301-772-8900

2. SITE AREA: 10,655,869 S.F./244.6251 ACRES (GROSS)
12.92 ACRES (FLOODPLAIN)
231.71 ARCES (NET)

Woodland Conservation Worksheet for Prince George's County, Maryland

Zone:	M-X-T				
Gross Tract:	244.63				Include acreages only in columns
Floodplain:	12.92				for which there is a corresponding zone.
Previously Dedicated Land:	0.00				
Net Tract (NTA):	231.71	0.00	0.00		

Property Description or Subdivision Name: TCPII/053/07 Woodmore Towne Centre

Is this site subject to the 1999 Ordinance?	N
Break-even Point (preservation acres) =	73.71
Acres of Net Tract clearing permitted w/o reforest	166.79

Woodland Conservation Requirement Calculations:

Existing Woodland on Net Tract (acres)		229.50						
Existing Woodland in Floodplain (acres)		12.92						
Woodland Conservation Threshold (NTA) =	15.00%	34.76						
Smaller of a or c		34.76						
Woodland above WCT		194.74						
Plan Number: (This must be completed for each phase)		Rough Grading DSP-07011	Commercial DSP-07011/01	Residential DSP-07057	Hotel Lot 18 DSP-14027			Total
Plan Phase or Name:								
Total area in this application (acres)		0.00	137.57	102.83	4.23			244.63
Floodplain area in this application (acres)		0.00	12.62	0.30	0.00			12.92
Net Tract area in the application (acres)		0.00	124.95	102.53	4.23			231.71
Woodland on the Net Tract for this phase (acres)		0.00	128.19	101.17	0.14			229.50
Woodland in the Floodplain for this phase		0.00	12.62	0.30	0.00			12.92
Woodland Cleared on Net Tract for this phase		192.41	0.00	0.15	0.14			192.70
Woodland Cleared in Floodplain for this phase		0.97	0.00	0.00	0.00			0.97
Off-site Woodland Clearing (1:1)		0.31	0.00	0.00	0.00			0.31
Off-site Mitigation provided on this property		0.00	0.00	0.00	0.00			0.00
Cumulative acres of Net Tract Woodland cleared		192.41	192.41	192.56	192.70			
Cumulative acres of Floodplain woodland cleared		0.97	0.97	0.97	0.97			
Smaller of d or e		192.41	192.41	192.56	192.70			
Woodland Clearing below WCT		0.00	0.00	0.00	0.00			
Replacement for clearing above the WCT (0.25 : 1)		48.10	48.10	48.14	48.18			
Replacement for clearing below the WCT (2 : 1)		0.00	0.00	0.00	0.00			
Afforestation Threshold (AFT) =	15.00%	0.00	0.00	0.00	0.00			
Cumulative Woodland Conservation Required		**84.14**	**84.14**	**84.18**	**84.21**			

Latest phase indicates cumulative requirement through that phase of work

Woodland Conservation Provided:

							Total
Preservation	24.06						**24.06**
Reforestation	0.00						**0.00**
Afforestation	0.00						**0.00**
Area approved for fee-in-lieu	43.38						**43.57**
Credit for Off-site Mitigation on another property	16.58						**16.58**
Off-site Mitigation provided on this property							**0.00**
Total Woodland Conservation Provided	**84.02**	**84.02**	**84.19**	**84.21**			**84.21**
Woodland saved on this phase but not counted	-216.47	128.19	101.02	0.00			
Existing Net Tract Woodland in later phases	229.5	101.31	0.14	0.00			12.74

Prepared by:
License Number:
Christine Gillette — Signature — 5/22/2015 Date

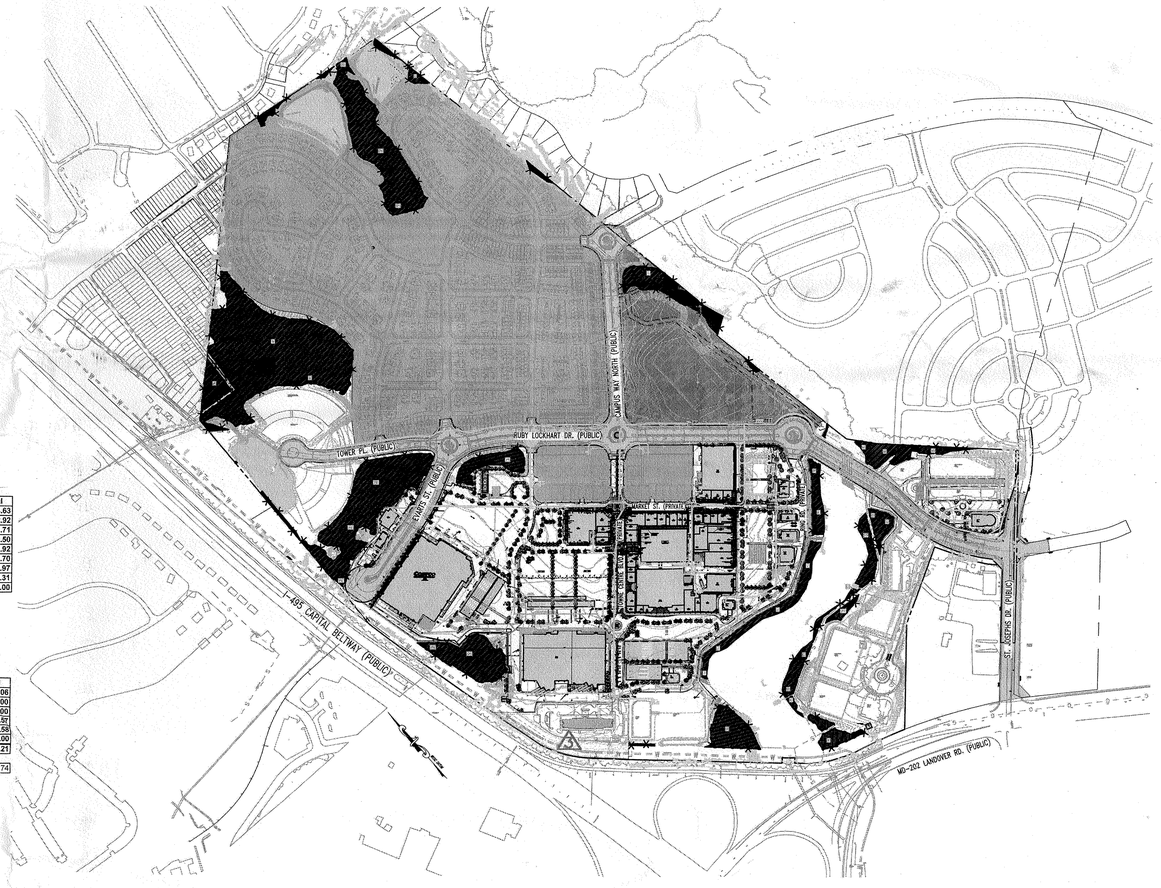
3 Note: The -03 revision for Lot 18 reduced the area included in the column for the original DSP-07011-01 Commercial approval.

PROFESSIONAL CERTIFICATION

I HEREBY CERTIFY THAT THE REVISIONS ON THIS DOCUMENT INDICATED WERE MADE PREPARED OR APPROVED BY ME, AND THAT I AM A DULY LICENSED PROFESSIONAL LANDSCAPE ARCHITECT UNDER THE LAWS OF THE STATE OF MARYLAND, LICENSE NO. 3686 EXPIRATION DATE: 11/05/16

CHRISTINE GILLETTE, P.L.A.

GENERAL NOTE:
IT IS THE RESPONSIBILITY OF THE CONTRACTOR TO REVIEW ALL OF THE DRAWINGS AND SPECIFICATIONS ASSOCIATED WITH THIS PROJECT MORE CLOSELY PRIOR TO THE INITIATION OF CONSTRUCTION. SHOULD THE CONTRACTOR FIND A CONFLICT WITH THE DOCUMENTS RELATIVE TO THE SPECIFICATIONS OR APPLICABLE CODES, IT IS THE CONTRACTOR'S RESPONSIBILITY TO NOTIFY THE PROJECT ENGINEER OF RECORD IN WRITING PRIOR TO THE START OF CONSTRUCTION. FAILURE BY THE CONTRACTOR TO NOTIFY THE PROJECT ENGINEER SHALL CONSTITUTE ACCEPTANCE OF FULL RESPONSIBILITY BY THE CONTRACTOR TO COMPLETE THE SCOPE OF THE WORK AS DEFINED BY THE DRAWINGS AND IN FULL CONFORMANCE WITH LOCAL REGULATIONS AND CODES.



3 Woodland conservation worksheet only revised to subtract woodland conservation on lots that was previously counted towards requirement. Total have been updated.

GREENHORNE & O'MARA
CONSULTING ENGINEERS
6110 FROST PLACE LAUREL, MD 20707
PHONE: (301) 982-2800 FAX: (301) 220-2619
www.g-and-o.com
FLORIDA • GEORGIA • MARYLAND • NORTH CAROLINA • PENNSYLVANIA • VIRGINIA • WEST VIRGINIA

No.	REVISION	DATE	BY
3	Revised woodland cons. worksht & Plans 4, 5, 8, 9 & 10-25 for residential DSP-07057 Revision.	9/20/08	JTW

THIS BLOCK IS FOR OFFICIAL USE ONLY
QR label certifies that this plan meets conditions of final approval by the Planning Board, its designee or the District Council.
M-NCPPC
APPROVAL
PROJECT NAME: HAMPTON INN & SUITES - LANHAM, MD
PROJECT NUMBER: DSP-14027
For Conditions of Approval see Site Plan Cover Sheet or Approval Sheet Revision numbers must be included in the Project Number

SHEET INDEX

TCP II 1	COVER
TCP II 2	KEY MAP
TCP II 3-12,16-24	TREE CONSERVATION PLAN TYPE II
TCP II 13-15	DSP 07011 (PARK PROPERTY)
TCP II 25-27	DETAIL SHEETS
TCP II 9,28-37	DSP 07057

DATES

ISSUE DATE: MAY 1, 2007
REVISIONS:
JULY 11, 2007
SEPTEMBER 12, 2007
OCTOBER 3, 2007 ISSUED FOR PERMITTING
JANUARY 25, 2008 ISSUED FOR PERMITTING
FEBRUARY 20, 2008 ISSUED FOR PERMITTING
MARCH 3, 2008 REVISED PER G&O COMMENTS
ACCESS ROAD CHANGES
APRIL 4, 2008 ISSUED FOR PERMITTING
DECEMBER 2, 2008 ISSUED FOR PERMITTING

SPECIMEN TREES

NO.	DBH	SPECIES	CONDITION	PROPOSED DISPOSITION	PRESERVATION TREATMENT
1.	31"	RED MAPLE	VERY GOOD	SAVE	PROTECTION FENCING
2.	30"	YELLOW POPLAR	VERY GOOD	REMOVE	--
3.	30"	PIN OAK	POOR	REMOVE	--
4.	34"	SYCAMORE	POOR	REMOVE	--
5.	44"	YELLOW POPLAR	POOR	REMOVE	--
6.	35"	YELLOW POPLAR	FAIR	REMOVE	--
7.	31"	YELLOW POPLAR	FAIR	REMOVE	--
8.	32"	YELLOW POPLAR	GOOD	REMOVE	--
9.	40"	YELLOW POPLAR	GOOD	REMOVE	--
10.	33"	YELLOW POPLAR	GOOD	REMOVE	--
11.	32"	YELLOW POPLAR	FAIR	REMOVE	--
12.	31"	YELLOW POPLAR	FAIR	REMOVE	--
13.	41"	YELLOW POPLAR	VERY POOR	REMOVE	--
14.	31"	WHITE OAK	GOOD	REMOVE	--
15.	39"	BLACKGUM	FAIR	REMOVE	--
16.	48"	WILLOW OAK	VERY POOR	SAVE	PROTECTION FENCING
17.	40"	YELLOW POPLAR	VERY POOR	REMOVE	--
18.	30"	YELLOW POPLAR	GOOD	SAVE	PROTECTION FENCING
19.	32"	YELLOW POPLAR	VERY GOOD	REMOVE	--

NOTE: TREES WERE LOCATED WITH GPS

WOODLAND PRESERVATION

AREA	ACRES
A	0.51 (+0.02 01 REV)
B	8.09 (-0.01 01 REV)
D1	3.19 (-0.07 01 REV)
D2	0.07
E	0.10
F1	0.69 (-0.27 01 REV)
F2	4.01 (-0.07 01 REV)
G1	1.46 (+0.25 01 REV)
G2	0.11
H	1.01 (+0.06 01 REV)
J	0.92
K	0.52 (-0.09 01 REV)
L	0.62
M	0.65 (+0.19 01 REV)
N1	0.00 (-0.19 01 REV)
N2	0.15
O	0.36
P1	0.49 (-0.02 01 REV)
P2	0.09
Q	0.66 (-0.02 01 REV)
R	0.46 (+0.19 01 REV)
TOTAL	24.26 (+0.14 01 REV)

WOODLAND PRESERVATION

WOODLAND PRESERVED NOT COUNTED

TOTAL=1.83 (-0.36 01 REV)

Woodland Preserved Not Counted

3

Woodmore Towne Centre TCPII-053-07 Approval Tracking Table			
Revision Number	Associated Case & Resolution Number	Detailed Description	Affected Plan Sheets
Original Certification	DSP-07011 PGCPB No. 07-144	Commercial Phase Rough Grading & Infrastructure	All
01	DSP-07011-01 PGCPB No. 09-03	Commercial Phase Site Plan	
02	DSP-07057 PGCPB No. 08-140	Residential Phase Site Plan	
03	DSP-14027 PGCPB No. 15-22	Lot 18 Hotel	1, 2, 11, 12

M.N.C.P.P.C. APPROVALS

PROJECT NAME: WOODMORE TOWNE CENTRE
PROJECT NUMBER: DSP-07011
For conditions of Approval see Site Plan Cover Sheet or Approval Sheet The Revisions Listed Below Apply to this Sheet

Approval or Revision #	Approval Date	Reviewer's Signature	Certification Date
	9.24.07	S.L.	4.7.08

M.N.C.P.P.C. APPROVALS
Prince George's County Planning Department
Environmental Planning Section
APPROVAL
TREE CONSERVATION PLAN
TCPII/053/07

	Approved by	Date
	MEGAN K. REISER	4/4/08
01	MEGAN K. REISER	9/24/09
02	CHUCK SCHNEIDER	8/13/13
03	Megan K. Reiser	5/20/15
04		
05		
06		

DSP-07011 AND TCPII/053/07 ARE ONLY FOR GRADING AND INFRASTRUCTURE IMPROVEMENTS. ANY BUILDINGS OR PARKING SHOWING SHALL NOT BE CONSTRUCTED WITH THIS PLAN. PRIOR TO THE ISSUANCE OF THE FIRST BUILDING PERMIT, THE DSP AND TCPII SHALL BE REVISED TO SHOW PROPOSED BUILDINGS AND OTHER REQUIRED INFORMATION.

NOTE TO CONTRACTOR:

THE TCP – TYPE II PLAN SET SHALL BE USED FOR THE FOLLOWING CONTRACT ITEMS:

1. TREE PROTECTION
2. CLEARING, GRUBBING AND TREE PROTECTION PER LOD LIMITS
3. SPECIMEN TREE REMOVAL
4. FOREST CONSERVATION AREA AND TREE SPECIMEN SIGNAGE
5. WOODLAND PRESERVATION

OWNER / APPLICANT / DEVELOPER

PETRIE/ELG INGLEWOOD, LLC
170 JENNIFER ROAD, SUITE 300
ANNAPOLIS, MD 21401
410-573-3800

WTC VENTURES, LLC
9701 APOLLO DRIVE, SUITE 400
LARGO, MD 20774
301-772-8900

NOT FOR CONSTRUCTION
ISSUED FOR PERMITTING

RECEIVED
JUN 11 2015
COUNTYWIDE PLANNING DIVISION
ENVIRONMENTAL PLANNING SECTION
MD. NAT'L. CAP. PK. & PL. COMM.
PRINCE GEORGE'S COUNTY

McCarthy & Associates, Inc.
Environmental/Regulatory Consultants
14458 Old Mill Road, Suite 201
Upper Marlboro, Maryland 20772
Phone: (301) 627-7505 FAX: (301) 627-5571

Plan prepared by:

Kenneth R. Wallis
Qualified Professional
CoMar 08.19.06.01

PROFESSIONAL CERTIFICATION

I, EDWARD KEOHANE, HEREBY CERTIFY THAT THESE DOCUMENTS WERE PREPARED OR APPROVED BY ME, AND THAT I AM A DULY LICENSED PROFESSIONAL ENGINEER UNDER THE LAWS OF THE STATE OF MARYLAND, LICENSE NO. 26839, EXPIRATION DATE: 03/26/10

BOHLER ENGINEERING
CIVIL & CONSULTING ENGINEERS
SURVEYORS
PROJECT MANAGERS
ENVIRONMENTAL/PLANNERS
LANDSCAPE ARCHITECTS
OFFICES: • EDISON, NJ • NEW YORK, NY • TROY, MI • CINCINNATI, OH • PITTSBURGH, PA • FORT LAUDERDALE, FL • DENVER, CO • CENTER VALLEY, PA

THESE DRAWINGS, DESIGNS AND CONCEPTS ARE THE PROPERTY OF BOHLER ENGINEERING AND ARE NOT TO BE USED IN WHOLE OR IN PART, FOR ANY PROJECT OTHER THAN THE ONE FOR WHICH THEY ARE PREPARED AND ARE NOT TO BE LOANED, COPIED OR REPRODUCED WITHOUT THE WRITTEN CONSENT OF BOHLER ENGINEERING
© COPYRIGHT BOHLER ENGINEERING

AB CONSULTANTS, INC.
9450 ANNAPOLIS ROAD
LANHAM, MARYLAND 20706
PHONE: (301) 306-3091
FAX: (301) 306-3092
CONTACT: SANJAY PATEL PHONE: 301-306-3091 x121

3

REVISIONS

	DATE:	COMMENT:	BY:
1	4/10/15	Added Lot 18 plan	CG

PROJECT No.:	WB080000
DRAWN BY:	NDB
CHECKED BY:	DSK
DATE:	10/26/08
SCALE:	AS NOTED
CAD I.D.:	TCP1

PROJECT:
WOODMORE TOWNE CENTRE AT GLENARDEN
FOR
PETRIE/ELG INGLEWOOD, LLC

Inglewood North, Landover Road
Prince George's County
Maryland 20706

BOHLER ENGINEERING
16900 SCIENCE DRIVE
SUITE 104
BOWIE, MARYLAND 20715
PH: (301) 809-4500
FX: (301) 809-4501
www.bohlerengineering.com

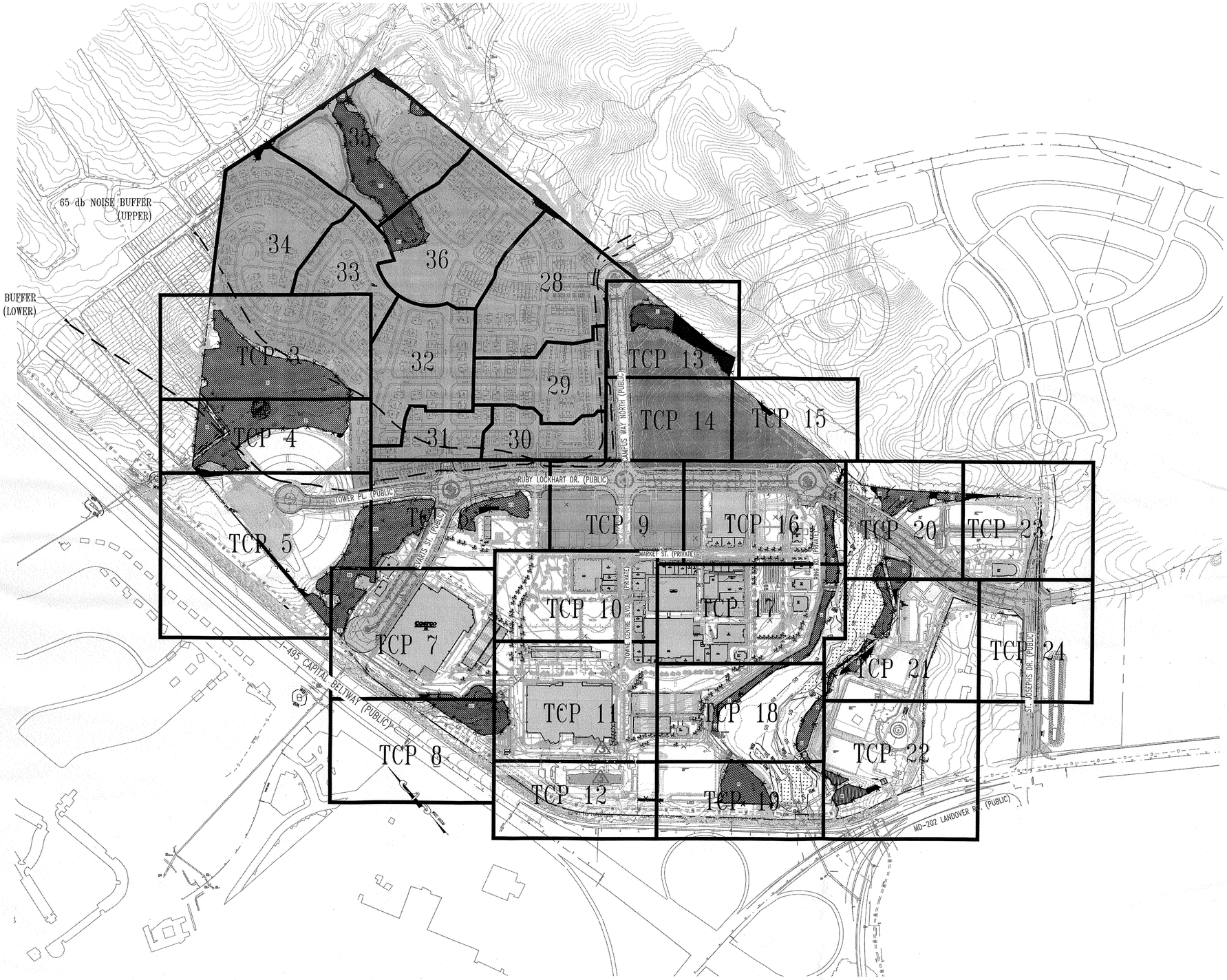
D.M. DUKE
PROFESSIONAL ENGINEER
VIRGINIA LICENSE No. 0402 024434
MARYLAND LICENSE No. 26,725
DISTRICT OF COLUMBIA LICENSE No. 985092

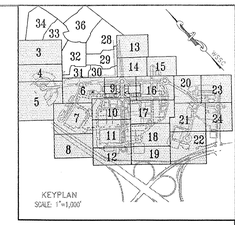
E.S. KEOHANE
PROFESSIONAL ENGINEER
MARYLAND LICENSE No. 26839
NEW JERSEY LICENSE No. 24GE04000600
PROFESSIONAL CERTIFICATION: I HEREBY CERTIFY THAT SUCH DOCUMENTS WERE PREPARED OR APPROVED BY ME, AND THAT I AM A DULY LICENSED PROFESSIONAL ENGINEER UNDER THE LAWS OF THE STATE OF MARYLAND, LICENSE NO. 26839, EXPIRATION DATE: 03/26/10

SHEET TITLE:
TYPE II TREE CONSERVATION PLAN

SHEET NUMBER:
TCP II
1

APPROVED PLANS
TCP2





EASEMENT LEGEND

- DENOTES SIGHT DISTANCE EASEMENT
- DENOTES STORM DRAIN EASEMENT
- DENOTES SANITARY SEWER EASEMENT
- DENOTES WATER EASEMENT
- DENOTES COMBINED WATER&SEWER EASEMENT
- DENOTES PUBLIC ACCESS EASEMENT
- DENOTES COMMON SHARED EASEMENT
- DENOTES INGRESS-EGRESS EASEMENT
- DENOTES PUBLIC UTILITY EASEMENT

LEGEND

FOR ENTIRE PLAN SET
(NOT TO SCALE)

EXISTING		PROPOSED
EXISTING NOTE	TYPICAL NOTE TEXT	PROPOSED NOTE
	ONSITE PROPERTY LINE / R.O.W. LINE	
	NEIGHBORING PROPERTY LINE/INTERIOR PARCEL LINE	
	SETBACK LINE	
123	CONTOUR LINE	123
S	SANITARY SEWER LATERAL	
W	UNDERGROUND WATER LINE	
	UNDERGROUND ELECTRIC LINE	
G	UNDERGROUND GAS LINE	
OH	OVERHEAD WIRE	
T	UNDERGROUND TELEPHONE LINE	
C	UNDERGROUND CABLE LINE	
	STORM SEWER	
	SANITARY SEWER MAIN	
	HYDRANT	
S	SANITARY MANHOLE	
D	STORM MANHOLE	
WM	WATER METER	
W	WATER VALVE	
GV	GAS VALVE	
GM	GAS METER	
CO	CLEAN OUT	
FP	FLOOD PLAIN	FP
PMA	PATUXENT MANAGEMENT AREA	PMA
SB	STREAM BUFFER	SB
WB	WETLANDS BUFFER	WB
US	EXISTING STREAMS, PONDS, AND BODIES OF WATER	US
	STEEP SLOPES (>25%) AND 15% TO 25% SLOPES ON HIGHLY ERODIBLE SOILS	
	WOODLAND CONSERVATION AREA SIGNAGE & PERIMETER FENCE	
	SPECIMEN TREE SIGNAGE	
	LIMITS OF DISTURBANCE	LOD
	WETLAND LINE	
	STREAM LINE	
	EXPANDED BUFFER	EB
	TREE LINE	
	EASEMENT LINE	
213 DEC. TREE	SPECIMEN TREE & NUMBER	

N — Woodland Preservation Area Designation; Woodland Preservation; Woodland Preserved Not Counted

* Limit of existing 100-year Floodplain provided by Greenhorne & O'Mara, Consulting Engineers, as part of the approved TCPI/13/05-01.

TREE PROTECTION FENCE AND CRITICAL ROOTE ZONE WITH SPECIMEN TREE SIGNS

GRAPHIC SCALE

70 0 15 30 60 120

(IN FEET)
1 inch = 30 ft.

McCarthy & Associates, Inc.
Environmental/Regulatory Consultants
14458 Old Mill Road, Suite 201
Upper Marlboro, Maryland 20772
Phone: (301) 627-7505 FAX: (301) 627-5571

MISS UTILITY
BEFORE YOU DIG CALL
811 IN MD
or 1-800-257-7777
PROTECT YOURSELF, GIVE TWO WORKING DAYS NOTICE
THE CONTRACTOR TO CALL MISS UTILITY TO HAVE ALL EXISTING UTILITIES MARKED IN FIELDS PRIOR TO ANY CONSTRUCTION.

Plan prepared by:

Kenneth R. Wallis
Qualified Professional
CoMar 08.19.06.01

PROFESSIONAL CERTIFICATION

I HEREBY CERTIFY THAT THE REVISIONS ON THIS DOCUMENT INDICATED WITH △ WERE PREPARED OR APPROVED BY ME, AND THAT I AM A DULY LICENSED PROFESSIONAL LANDSCAPE ARCHITECT UNDER THE LAWS OF THE STATE OF MARYLAND, LICENSE NO. 3066, EXPIRATION DATE: 11/05/16

CHRISTINE GILLETTE, P.L.A.

THIS BLOCK IS FOR OFFICIAL USE ONLY

QR label certifies that this plan meets conditions of final approval by the Planning Board, its designee or the District Council.

M-NCPPC APPROVAL

PROJECT NAME: HAMPTON INN & SUITES - LANHAM, MD

PROJECT NUMBER: DSP-14027

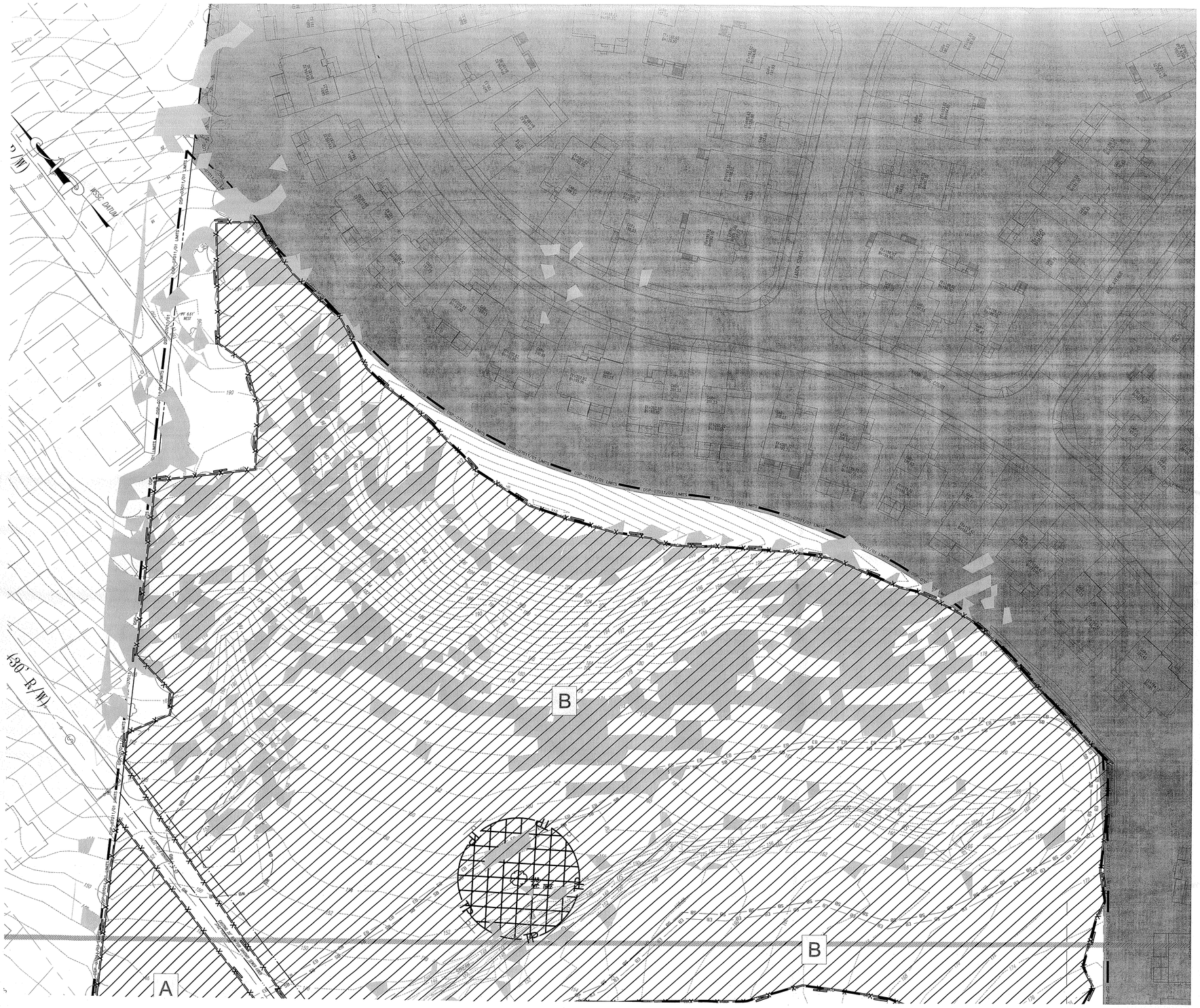
For Conditions of Approval see Site Plan Cover Sheet or Approval Sheet Revision numbers must be included in the Project Number

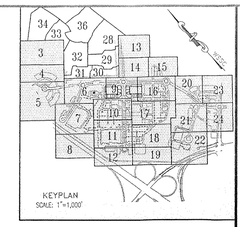
M-NCPPC
PRINCE GEORGE'S COUNTY PLANNING DEPARTMENT
ENVIRONMENTAL PLANNING SECTION
APPROVAL
TREE CONSERVATION PLAN
TCPII/053/07-02

	APPROVED BY	DATE
00	MEGAN K. REISER	4/4/08
01	MEGAN K. REIBER	9/09/09
02	CHUCK SCHNEIDER	8/13/13
03	Megan K. Reiser	5/22/15
04		
05		

GENERAL NOTE:
IT IS THE RESPONSIBILITY OF THE CONTRACTOR TO REVIEW ALL OF THE DRAWINGS AND SPECIFICATIONS ASSOCIATED WITH THIS PROJECT WORK SCOPE PRIOR TO THE INITIATION OF CONSTRUCTION. SHOULD THE CONTRACTOR FIND A CONFLICT WITH THE DOCUMENTS RELATIVE TO THE SPECIFICATIONS OR APPLICABLE CODES, IT IS THE CONTRACTOR'S RESPONSIBILITY TO NOTIFY THE PROJECT ENGINEER OF RECORD IN WRITING PRIOR TO THE START OF CONSTRUCTION. FAILURE BY THE CONTRACTOR TO NOTIFY THE PROJECT ENGINEER SHALL CONSTITUTE ACCEPTANCE OF FULL RESPONSIBILITY BY THE CONTRACTOR TO COMPLETE THE SCOPE OF THE WORK AS DEFINED BY THE DRAWINGS AND IN FULL CONFORMANCE WITH LOCAL REGULATIONS AND CODES.

BOHLER
CIVIL & CONSULTING ENGINEERS
SURVEYORS
PROJECT MANAGERS
ENVIRONMENTAL/AE ENGINEERS
LANDSCAPE ARCHITECTS
OFFICES: CLEVELAND, OH; DENVER, CO; DETROIT, MI; KINGSTON, NJ; MANSFIELD, TX; PITTSBURGH, PA; PORT LAUDERDALE, FL; SOUTHBOROUGH, MA; ALBANY, NY; BINGHAMTON, NY; BOROUGHAL, NY; CHICAGO, IL; CHARLOTTE, NC; CHARLOTTESVILLE, VA; CHERRY HILL, NJ





EASEMENT LEGEND

- DENOTES SIGHT DISTANCE EASEMENT
- DENOTES STORM DRAIN EASEMENT
- DENOTES SANITARY SEWER EASEMENT
- DENOTES WATER EASEMENT
- DENOTES COMBINED WATER&SEWER EASEMENT
- DENOTES PUBLIC ACCESS EASEMENT
- DENOTES COMMON SHARED EASEMENT
- DENOTES INGRESS-EGRESS EASEMENT
- DENOTES PUBLIC UTILITY EASEMENT

LEGEND

FOR ENTIRE PLAN SET (NOT TO SCALE)

EXISTING		PROPOSED
EXISTING NOTE	TYPICAL NOTE TEXT	PROPOSED NOTE
	ONSITE PROPERTY LINE / R.O.W. LINE	
	NEIGHBORING PROPERTY LINE/INTERIOR PARCEL LINE	
	SETBACK LINE	
123	CONTOUR LINE	123
S	SANITARY SEWER LATERAL	S
W	UNDERGROUND WATER LINE	W
E	UNDERGROUND ELECTRIC LINE	E
G	UNDERGROUND GAS LINE	G
OH	OVERHEAD WIRE	OH
T	UNDERGROUND TELEPHONE LINE	T
C	UNDERGROUND CABLE LINE	C
	STORM SEWER	
	SANITARY SEWER MAIN	
	HYDRANT	
S	SANITARY MANHOLE	S
D	STORM MANHOLE	D
WM	WATER METER	
	WATER VALVE	
GV	GAS VALVE	
GM	GAS METER	
	CLEAN OUT	
FP	FLOOD PLAIN	FP
PMA	PATUXENT MANAGEMENT AREA	PMA
SB	STREAM BUFFER	SB
WB	WETLANDS BUFFER	WB
US	EXISTING STREAMS, PONDS, AND BODIES OF WATER	US
	STEEP SLOPES (>25%) AND 15% TO 25% SLOPES ON HIGHLY ERODIBLE SOILS	
X	WOODLAND CONSERVATION AREA SIGNAGE & PERIMETER FENCE	X
	SPECIMEN TREE SIGNAGE	
	LIMITS OF DISTURBANCE	LOD
	WETLAND LINE	
	STREAM LINE	
	EXPANDED BUFFER	EB
	TREE LINE	
	EASEMENT LINE	
519 DEC. TREE	SPECIMEN TREE & NUMBER	

N

- Woodland Preservation Area Designation
- Woodland Preservation
- Woodland Preserved Not Counted

* Limit of existing 100-year Floodplain provided by Greenhorne & O'Mara, Consulting Engineers, as part of the approved TCPI/13/05-01.

TREE PROTECTION FENCE AND CRITICAL ROUTE ZONE WITH SPECIMEN TREE SIGNS

GRAPHIC SCALE

30 0 15 30 60 120

(IN FEET)
1 inch = 30 ft.

McCarthy & Associates, Inc.
Environmental/Regulatory Consultants
14458 Old Mill Road, Suite 201
Upper Marlboro, Maryland 20772
Phone: (301) 627-7505 FAX: (301) 627-5571

Plan prepared by:

Kenneth R. Wallis
Qualified Professional
CoMar 08.19.06.01

MISS UTILITY
811 IN MD
or 1-800-257-7777
PROTECT YOURSELF, GIVE TWO WORKING DAYS NOTICE.
THE CONTRACTOR TO CALL MISS UTILITY TO LOCATE ALL UTILITIES ON THE SITE 48 HOURS PRIOR TO ANY CONSTRUCTION.

M-NCPPC
PRINCE GEORGE'S COUNTY PLANNING DEPARTMENT
ENVIRONMENTAL PLANNING SECTION
APPROVAL
TREE CONSERVATION PLAN
TCPII/053/07-02

	APPROVED BY	DATE
00	MEGAN K. REISER	4/4/08
01	MEGAN K. REISER	8/06/09
02	CHUCK SCHNEIDER	6/12/13
03		5/20/15
04		
05		

THIS BLOCK IS FOR OFFICIAL USE ONLY

QR label certifies that this plan meets conditions of final approval by the Planning Board, its designee or the District Council.

M-NCPPC
APPROVAL

PROJECT NAME: HAMPTON INN & SUITES - LANHAM, MD

PROJECT NUMBER: DSP-14027

For Conditions of Approval see Site Plan Cover Sheet or Approval Sheet. Revision numbers must be included in the Project Number

GENERAL NOTE:
IT IS THE RESPONSIBILITY OF THE CONTRACTOR TO REVIEW ALL OF THE DRAWINGS AND SPECIFICATIONS ASSOCIATED WITH THIS PROJECT WORK SCOPE PRIOR TO THE INITIATION OF CONSTRUCTION. SHOULD THE CONTRACTOR FIND A CONFLICT WITH THE DOCUMENTS RELATIVE TO THE SPECIFICATIONS OR APPLICABLE CODES, IT IS THE CONTRACTOR'S RESPONSIBILITY TO NOTIFY THE PROJECT ENGINEER OF RECORD IN WRITING PRIOR TO THE START OF CONSTRUCTION. FAILURE BY THE CONTRACTOR TO NOTIFY THE PROJECT ENGINEER SHALL CONSTITUTE ACCEPTANCE OF FULL RESPONSIBILITY BY THE CONTRACTOR TO COMPLETE THE SCOPE OF THE WORK AS DEFINED BY THE DRAWINGS AND IN FULL CONFORMANCE WITH LOCAL REGULATIONS AND CODES.

BOHLER ENGINEERING
CIVIL & CONSULTING ENGINEERS
SURVEYORS
PROJECT MANAGERS
ENVIRONMENTAL ENGINEERS
LAND DEVELOPERS
OFFICES:
WALDORF, MD
SOUTHBOROUGH, MA
ALBANY, NY
PHOENIX, AZ
RICHMOND, VA
ROANOKE, VA
CLIFTON, NJ
FORT LAUDERDALE, FL
LAKE MARY, ORLANDO, FL

THE INFORMATION, IDEAS AND DESIGNS ON THESE PLANS ARE AT ALL TIMES THE PROPERTY AND COPYRIGHT OF BOHLER ENGINEERING AND WERE CREATED AND DEVELOPED FOR USE ON THE DESCRIBED PROJECT. NONE OF SUCH INFORMATION, IDEAS OR DESIGNS SHALL BE USED BY OR DISCLOSED TO ANY PERSON, FIRM OR CORPORATION FOR ANY PURPOSE WHATSOEVER WITHOUT THE PRIOR WRITTEN AGREEMENT OF BOHLER ENGINEERING. ALL RIGHTS RESERVED. COPYRIGHT © 2008

REVISIONS

DATE:	COMMENT:	BY:

PROJECT No.:	M80080000
DRAWN BY:	MSW
CHECKED BY:	ESK
DATE:	10/08/08
SCALE:	1" = 30'
CAD I.D.:	TCP1

PROJECT:
WOODMORE TOWNE CENTRE AT GLENARDEN
FOR
PETRIE/ELG INGLEWOOD, LLC

Inglewood North, Landover Road
Prince George's County
Maryland 20706

BOHLER ENGINEERING
16900 SCIENCE DRIVE
SUITE 104
BOWIE, MARYLAND 20715
PH: (301) 809-4500
FX: (301) 809-4501
www.bohlerengineering.com

D.M. DUKE
PROFESSIONAL ENGINEER
VIRGINIA LICENSE No. 0402 012424
MARYLAND LICENSE No. 21706
DISTRICT OF COLUMBIA LICENSE No. 500302

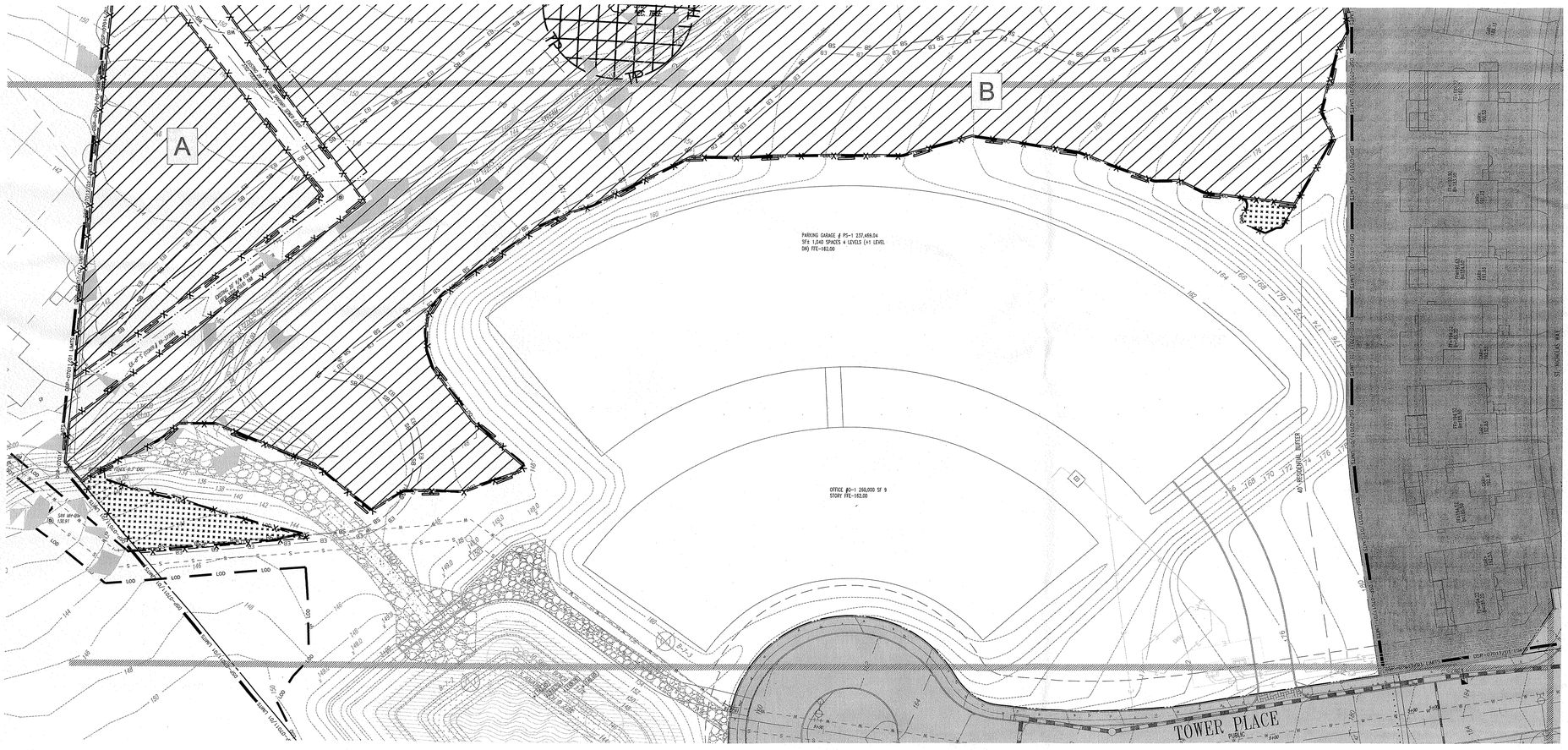
E.S. KEOHANE
PROFESSIONAL ENGINEER
MARYLAND LICENSE No. 29829
FLORIDA LICENSE No. 72744
NEW JERSEY LICENSE No. 24GE04127700
PROFESSIONAL CERTIFICATION. I HEREBY CERTIFY THAT THESE DOCUMENTS WERE PREPARED OR APPROVED BY ME, AND THAT I AM A DULY LICENSED PROFESSIONAL ENGINEER UNDER THE LAWS OF THE STATE OF MARYLAND, LICENSE NO. 29829, EXP. DATE: 03/26/10

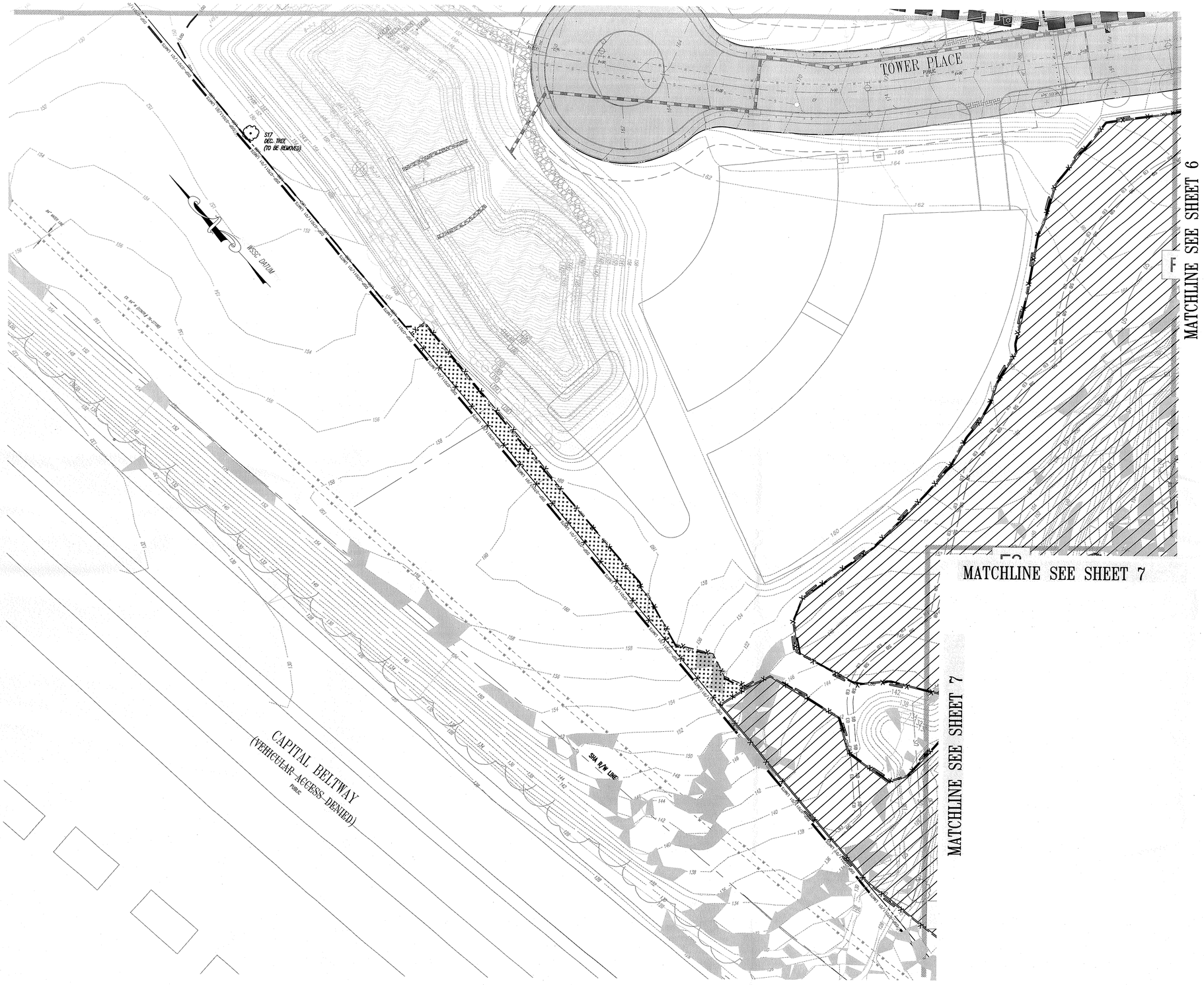
SHEET TITLE:
TYPE II TREE CONSERVATION PLAN

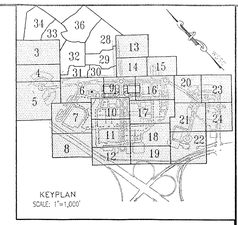
SHEET NUMBER:
TCP II 3

REV 0

MATCHLINE SEE SHEET 3







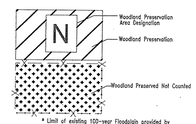
EASEMENT LEGEND

- DENOTES SIGHT DISTANCE EASEMENT
- DENOTES STORM DRAIN EASEMENT
- DENOTES SANITARY SEWER EASEMENT
- DENOTES WATER EASEMENT
- DENOTES COMBINED WATER&SEWER EASEMENT
- DENOTES PUBLIC ACCESS EASEMENT
- DENOTES COMMON SHARED EASEMENT
- DENOTES INGRESS-EGRESS EASEMENT
- DENOTES PUBLIC UTILITY EASEMENT

LEGEND

FOR ENTIRE PLAN SET
(NOT TO SCALE)

EXISTING		PROPOSED
EXISTING NOTE	TYPICAL NOTE TEXT	PROPOSED NOTE
	ONSITE PROPERTY LINE / R.O.W. LINE	
	NEIGHBORING PROPERTY LINE/INTERIOR PARCEL LINE	
	SETBACK LINE	
123	CONTOUR LINE	123
S	SANITARY SEWER LATERAL	S
W	UNDERGROUND WATER LINE	W
	UNDERGROUND ELECTRIC LINE	
G	UNDERGROUND GAS LINE	G
OH	OVERHEAD WIRE	OH
T	UNDERGROUND TELEPHONE LINE	T
C	UNDERGROUND CABLE LINE	C
	STORM SEWER	
	SANITARY SEWER MAIN	
	HYDRANT	
S	SANITARY MANHOLE	
D	STORM MANHOLE	
WM	WATER METER	
	WATER VALVE	
GV	GAS VALVE	
GM	GAS METER	
CO	CLEAN OUT	
FP	FLOOD PLAIN	FP
PMA	PATUXENT MANAGEMENT AREA	PMA
SB	STREAM BUFFER	SB
WB	WETLANDS BUFFER	WB
US	EXISTING STREAMS, PONDS, AND BODIES OF WATER	US
	STEEP SLOPES (>25%) AND 15% TO 25% SLOPES ON HIGHLY ERODIBLE SOILS	
	WOODLAND CONSERVATION AREA SIGNAGE & PERIMETER FENCE	X X
	SPECIMEN TREE SIGNAGE	
	LIMITS OF DISTURBANCE	LOD
	WETLAND LINE	
	STREAM LINE	
	EXPANDED BUFFER	EB
	TREE LINE	
	EASEMENT LINE	
119 DEC. TREE	SPECIMEN TREE & NUMBER	





TREE PROTECTION FENCE AND CRITICAL ROUTE ZONE WITH SPECIMEN TREE SIGNS

GRAPHIC SCALE

0 30 60 90 120
(IN FEET)
1 inch = 30 ft.

McCarthy & Associates, Inc.
Environmental/Regulatory Consultants
14458 Old Mill Road, Suite 201
Upper Marlboro, Maryland 20772
Phone: (301) 627-7505 FAX: (301) 627-5571

Plan prepared by:

10-17-08

Kenneth R. Wallis
Qualified Professional
CoMar 08.19.06.01

MISS UTILITY

BEFORE YOU DIG CALL
811 IN MD
or 1-800-257-7777
PROTECT YOURSELF, GIVE TWO WORKING DAYS NOTICE
THE CONTRACTOR TO CALL MISS UTILITY TO HAVE ALL EXISTING UTILITIES MARKED 48 HOURS PRIOR TO ANY CONSTRUCTION.

M-NCPPC
PRINCE GEORGE'S COUNTY PLANNING DEPARTMENT
ENVIRONMENTAL PLANNING SECTION
APPROVAL
TREE CONSERVATION PLAN
TCPII/053/07-02

	APPROVED BY	DATE
00	MEGAN K. REISER	4/4/08
01	MEGAN K. REISER	8/06/09
02	CHUCK SCHNEIDER	6/13/13
03		5/20/15
04		
05		

THIS BLOCK IS FOR OFFICIAL USE ONLY

QR label certifies that this plan meets conditions of final approval by the Planning Board, its designee or the District Council.

M-NCPPC
APPROVAL

PROJECT NAME: HAMPTON INN & SUITES - LANHAM, MD

PROJECT NUMBER: DSP-14027

For Conditions of Approval see Site Plan Cover Sheet or Approval Sheet. Revision numbers must be included in the Project Number

GENERAL NOTE:
IT IS THE RESPONSIBILITY OF THE CONTRACTOR TO REVIEW ALL OF THE DRAWINGS AND SPECIFICATIONS ASSOCIATED WITH THIS PROJECT WORK SCOPE PRIOR TO THE INITIATION OF CONSTRUCTION. SHOULD THE CONTRACTOR FIND A CONFLICT WITH THE DOCUMENTS RELATIVE TO THE SPECIFICATIONS OR APPLICABLE CODES, IT IS THE CONTRACTOR'S RESPONSIBILITY TO NOTIFY THE ENGINEER BEFORE PROCEEDING WITH THE WORK. FAILURE TO NOTIFY THE ENGINEER BY THE CONTRACTOR TO NOTIFY THE ENGINEER PRIOR TO CONSTRUCTION SHALL CONSTITUTE ACCEPTANCE, IF ANY, OF NONCONFORMING THE CONTRACTOR TO COMPLETE THE SCOPE OF THE WORK AS DEFINED BY THE DRAWINGS AND IN FULL CONFORMANCE WITH LOCAL REGULATIONS AND CODES.

BOHLER ENGINEERING
CIVIL & CONSULTING ENGINEERS
SURVEYORS
PROJECT MANAGERS
ENVIRONMENTAL ENGINEERS
LANDSCAPE ARCHITECTS
OFFICES:
NORFOLK, VA
SOUTHBOROUGH, MA
ALBANY, NY
RICHMOND, VA
EDMONTON, AB
CHARLOTTE, NC
STEUBEN, WI
DENVER, NC
TOWSON, MD
FORT LAUDERDALE, FL
CENTER VALLEY, PA

ALL RIGHTS RESERVED. THIS DRAWING AND THE DESIGN INCORPORATED HEREIN, AS AN INSTRUMENT OF SERVICE, IS AND SHALL REMAIN THE PROPERTY OF BOHLER ENGINEERING. THE REPRODUCTION OR UNAUTHORIZED USE OF THE DRAWING WITHOUT THE WRITTEN CONSENT OF BOHLER ENGINEERING IS PROHIBITED. ANY UNAUTHORIZED USE SHALL BE AT THE SOLE RISK OF THE USER. BY VIOLATOR OF COPYRIGHT PURSUED TO THE FULLEST EXTENT OF THE LAW.

REVISIONS

DATE:	COMMENT:	BY:

PROJECT No.:	MB080000
DRAWN BY:	NDB
CHECKED BY:	CSK
DATE:	10/29/08
SCALE:	1"=30'
CAD I.D.:	TCP1

PROJECT:
WOODMORE TOWNE CENTRE AT GLENARDEN
FOR
PETRIE/ELG INGLEWOOD, LLC

Inglewood North, Landover Road
Prince George's County
Maryland 20706

BOHLER ENGINEERING
16900 SCIENCE DRIVE
SUITE 104
BOWIE, MARYLAND 20715
PH: (301) 809-4500
FX: (301) 809-4501
www.bohlerengineering.com

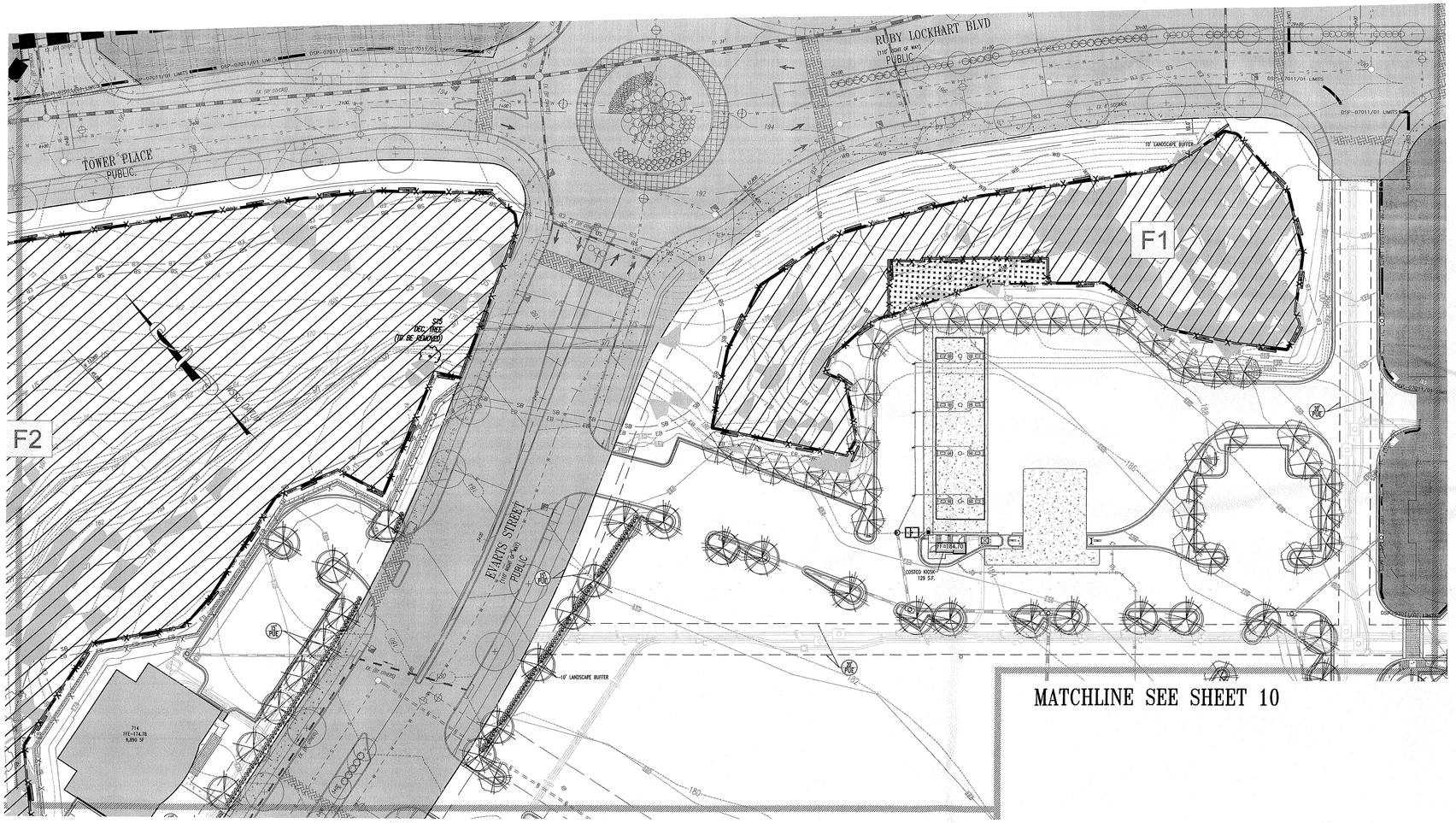
D.M. DUKE
PROFESSIONAL ENGINEER
VIRGINIA LICENSE No. 0402 024434
MARYLAND LICENSE No. 31720
DISTRICT OF COLUMBIA LICENSE No. 990380

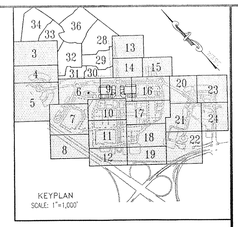
E.S. KEOHANE
PROFESSIONAL ENGINEER
MARYLAND LICENSE No. 23029
VIRGINIA LICENSE No. 0402 024434
NEW HAMPSHIRE LICENSE No. 10765
PROFESSIONAL CERTIFICATION. I HEREBY CERTIFY THAT THESE DOCUMENTS WERE PREPARED OR APPROVED BY ME, AND THAT I AM A DULY LICENSED PROFESSIONAL ENGINEER UNDER THE LAWS OF THE STATE OF MARYLAND, LICENSE NO. 23029, EXPIRATION DATE 03/29/10

SHEET TITLE:
TYPE II TREE CONSERVATION PLAN

SHEET NUMBER:
TCP II
5

REV 0





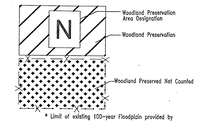
EASEMENT LEGEND

DENOTES SIGHT DISTANCE EASEMENT	DENOTES PUBLIC ACCESS EASEMENT
DENOTES STORM DRAIN EASEMENT	DENOTES COMMON SHARED EASEMENT
DENOTES SANITARY SEWER EASEMENT	DENOTES INGRESS-EGRESS EASEMENT
DENOTES WATER EASEMENT	DENOTES PUBLIC UTILITY EASEMENT
DENOTES COMBINED WATER&SEWER EASEMENT	

LEGEND

FOR ENTIRE PLAN SET (NOT TO SCALE)

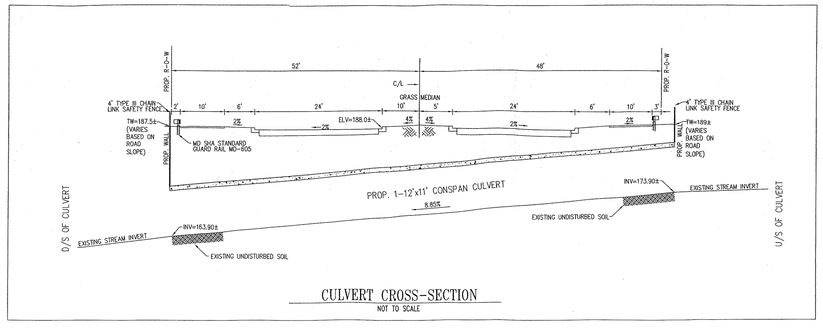
EXISTING		PROPOSED
EXISTING NOTE	TYPICAL NOTE TEXT	PROPOSED NOTE
	ONSITE PROPERTY LINE / R.O.W. LINE	
	NEIGHBORING PROPERTY LINE/INTERIOR PARCEL LINE	
	SETBACK LINE	
123	CONTOUR LINE	123
S	SANITARY SEWER LATERAL	S
W	UNDERGROUND WATER LINE	W
	UNDERGROUND ELECTRIC LINE	
G	UNDERGROUND GAS LINE	G
OH	OVERHEAD WIRE	OH
T	UNDERGROUND TELEPHONE LINE	T
C	UNDERGROUND CABLE LINE	C
	STORM SEWER	
	SANITARY SEWER MAIN	
	HYDRANT	
S	SANITARY MANHOLE	S
D	STORM MANHOLE	D
WM	WATER METER	
GV	WATER VALVE	
GV	GAS VALVE	
GM	GAS METER	
CO	CLEAN OUT	CO
FP	FLOOD PLAIN	FP
PMA	PATUXENT MANAGEMENT AREA	PMA
SB	STREAM BUFFER	SB
WB	WETLANDS BUFFER	WB
US	EXISTING STREAMS, PONDS, AND BODIES OF WATER	US
	STEEP SLOPES (>25%) AND 15% TO 25% SLOPES ON HIGHLY ERODIBLE SOILS	
	WOODLAND CONSERVATION AREA SIGNAGE & PERIMETER FENCE	X X
	SPECIMEN TREE SIGNAGE	
	LIMITS OF DISTURBANCE	LOD
	WETLAND LINE	
	STREAM LINE	
	EXPANDED BUFFER	EB
	TREE LINE	
	EASEMENT LINE	
519 DEC. TREE	SPECIMEN TREE & NUMBER	



* Limit of existing 100-year Floodplain provided by Greenhorne & O'Mara, Consulting Engineers, as part of the approved TCPI/13/05-01.



TREE PROTECTION FENCE AND CRITICAL ROOT ZONE WITH SPECIMEN TREE SIGNS



CULVERT CROSS-SECTION
NOT TO SCALE

GENERAL NOTE:
IT IS THE RESPONSIBILITY OF THE CONTRACTOR TO REVIEW ALL OF THE DRAWINGS AND SPECIFICATIONS ASSOCIATED WITH THIS PROJECT WORK SCOPE PRIOR TO THE INITIATION OF CONSTRUCTION. SHOULD THE CONTRACTOR FIND A CONFLICT WITH THE DOCUMENTS REGARDING TO THE SPECIFICATIONS OR APPLICABLE CODES, IT IS THE CONTRACTOR'S RESPONSIBILITY TO NOTIFY THE PROJECT ENGINEER OF RECORD IN WRITING PRIOR TO THE START OF CONSTRUCTION. FAILURE BY THE CONTRACTOR TO NOTIFY THE PROJECT ENGINEER SHALL CONSTITUTE ACCEPTANCE OF FULL RESPONSIBILITY BY THE CONTRACTOR TO COMPLETE THE SCOPE OF THE WORK AS DEFINED BY THE DRAWINGS AND IN FULL CONFORMANCE WITH LOCAL REGULATIONS AND CODES.

BOHLER ENGINEERING

OFFICES
- MARLTON, NJ
- DOWNINGTOWN, MA
- PITTSBURGH, PA
- PHOENIX, AZ
- RICHMOND, VA
- RALEIGH, NC
- ROBERTSON, TN
- NASHVILLE, TN
- CHESTER VALLEY, PA
- STERLING, VA
- DENVER, CO
- ROCKLEDGE, FL

CIVIL & CONSULTING ENGINEERS
SURVEYORS
PROJECT MANAGERS
ENVIRONMENTAL ENGINEERS
LANDSCAPE ARCHITECTS

THE INFORMATION, IDEAS AND CONCEPTS ON THIS PLAN ARE COPYRIGHTED AND SHALL NOT BE COPIED OR USED FOR ANY PURPOSE WITHOUT PRIOR WRITTEN CONSENT OF BOHLER ENGINEERING. © 2013 BOHLER ENGINEERING ALL RIGHTS RESERVED

REVISIONS

DATE:	COMMENT:	BY:

PROJECT No.:	MB080000
DRAWN BY:	NDB
CHECKED BY:	CSK
DATE:	10/08/08
SCALE:	1" = 30'
CAD I.D.:	TCP1

PROJECT:
WOODMORE TOWNE CENTRE AT GLENARDEN
FOR
PETRIE/ELG INGLEWOOD, LLC

Inglewood North, Landover Road
Prince George's County
Maryland 20706

GRAPHIC SCALE
30 0 15 30 60 120
(IN FEET)
1 inch = 30 ft.

McCarthy & Associates, Inc.
Environmental/Regulatory Consultants
14458 Old Mill Road, Suite 201
Upper Marlboro, Maryland 20772
Phone: (301) 627-7505 FAX: (301) 627-5571

Plan prepared by:

12-15-08

Kenneth R. Wallis
Qualified Professional
CoMar 08.19.06.01

MISS UTILITY
BEFORE YOU DIG CALL
811 IN MD
or 1-800-257-7777
PROTECT YOURSELF, GIVE TWO WORKING DAYS NOTICE
THE CONTRACTOR TO CALL MISS UTILITY TO VERIFY ALL EXISTING UTILITIES MARKED 48 HOURS PRIOR TO ANY CONSTRUCTION.

M-NCPPC
PRINCE GEORGE'S COUNTY PLANNING DEPARTMENT
ENVIRONMENTAL PLANNING SECTION
APPROVAL
TREE CONSERVATION PLAN
TCPII/053/07-02

	APPROVED BY	DATE
00	MEGAN K. REISER	4/4/08
01	MEGAN K. REISER	8/06/09
02	CHUCK SCHNEIDER	6/13/13
03	Megan K Reiser	5/23/15
04		
05		

THIS BLOCK IS FOR OFFICIAL USE ONLY
QR label certifies that this plan meets conditions of final approval by the Planning Board, its designee or the District Council.
M-NCPPC
APPROVAL

PROJECT NAME: HAMPTON INN & SUITES - LANHAM, MD
PROJECT NUMBER: DSP-14027
For Conditions of Approval see Site Plan Cover Sheet or Approval Sheet
Revision numbers must be included in the Project Number

BOHLER ENGINEERING
16900 SCIENCE DRIVE
SUITE 104
BOWIE, MARYLAND 20715
PH: (301) 809-4500
FX: (301) 809-4501
www.bohlerengineering.com

D.M. DUKE
PROFESSIONAL ENGINEER
VIRGINIA LICENSE No. 0402 024434
MARYLAND LICENSE No. 26759
DISTRICT OF COLUMBIA LICENSE No. 986382

E.S. KEOHANE
PROFESSIONAL ENGINEER
MARYLAND LICENSE No. 26828
FLORIDA LICENSE No. 71766
NEW YORK LICENSE No. 102785

PROFESSIONAL CERTIFICATION. I HEREBY CERTIFY THAT THESE DOCUMENTS WERE PREPARED OR APPROVED BY ME, AND THAT I AM A DULY LICENSED PROFESSIONAL ENGINEER UNDER THE LAWS OF THE STATE OF MARYLAND, LICENSE NO. 26828, EXP. DATE 12/05/10

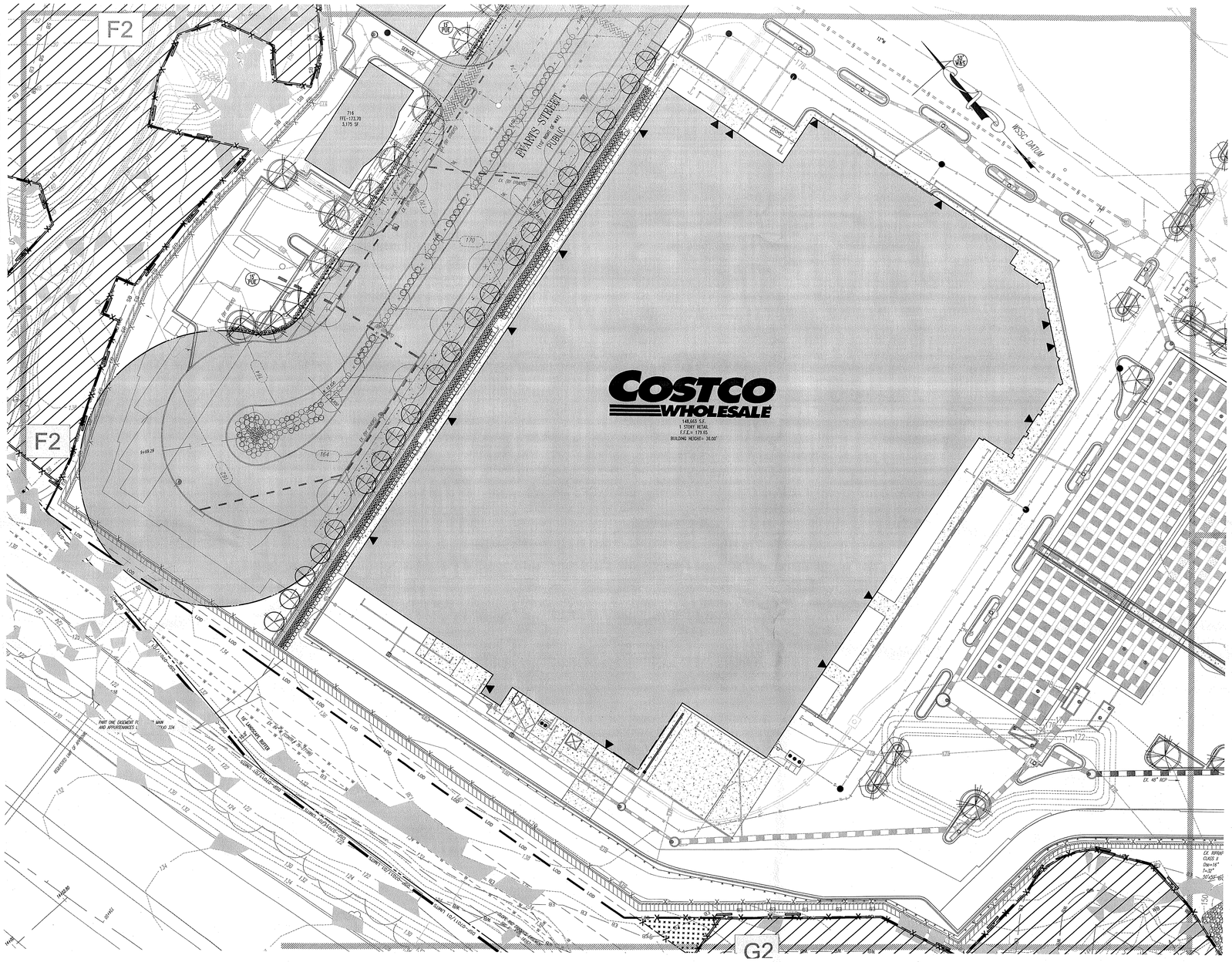
SHEET TITLE:
TYPE II TREE CONSERVATION PLAN

SHEET NUMBER:
TCP II
6

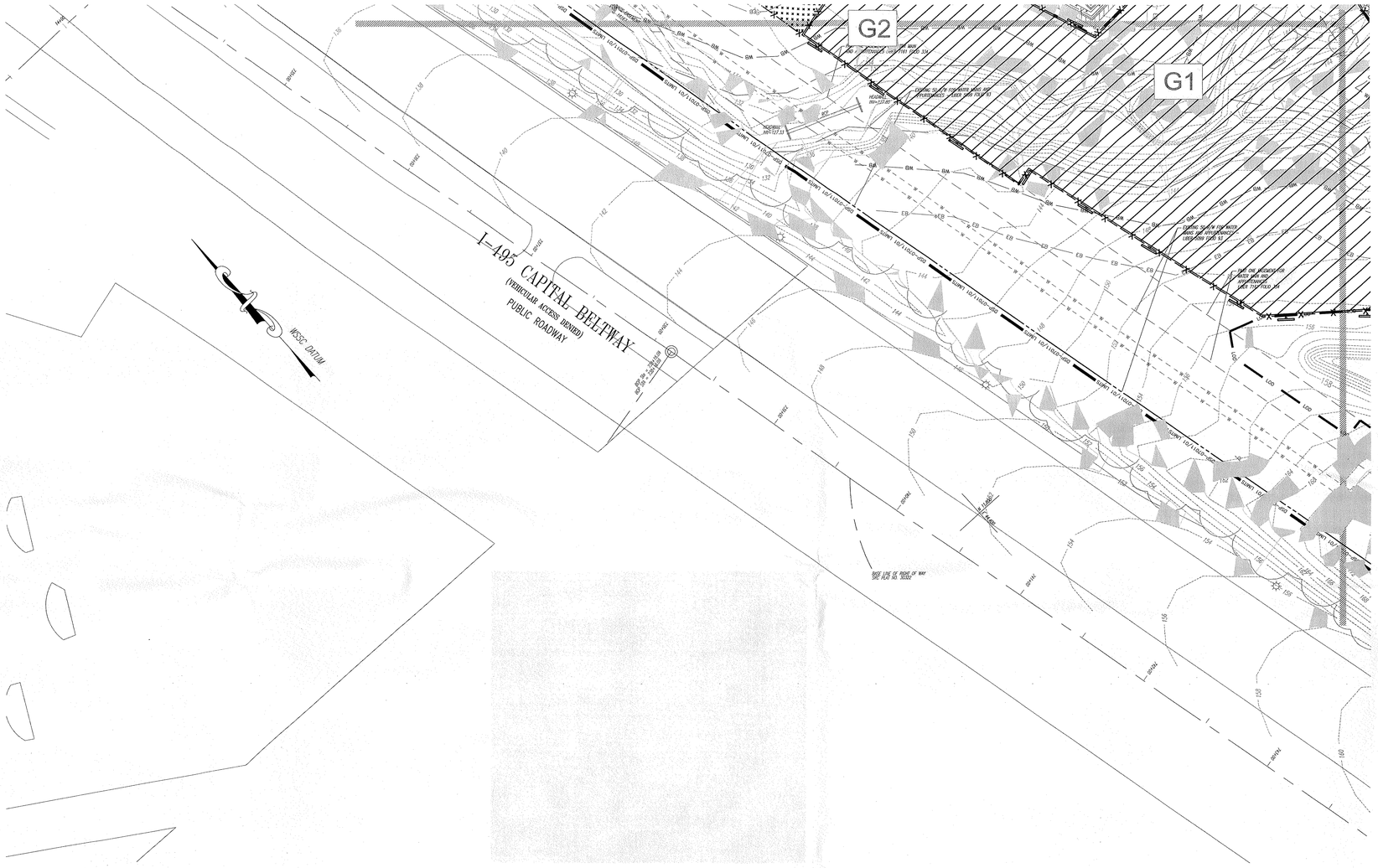
REV 0

MATCHLINE SEE SHEET 5

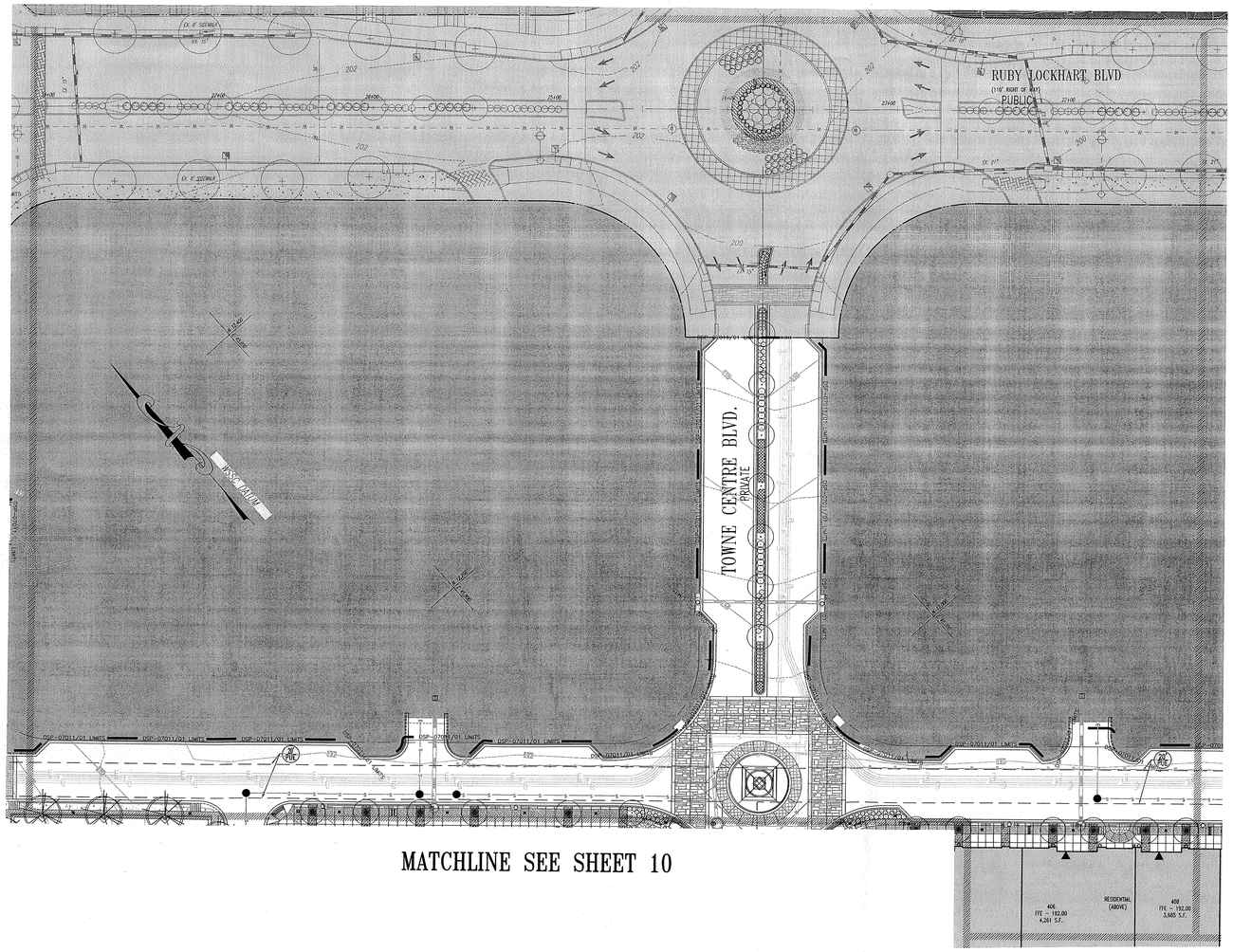
MATCHLINE SEE SHEET 6



MATCHLINE SEE SHEET 7


G2
G1
I-495 CAPITAL BELTWAY
(VEHICULAR ACCESS BANNED)
PUBLIC ROADWAY
WSSC DATUM
SEE LINE OF RIGHT OF WAY SEE PLAT NO. 30322
EXISTING SIGN FOR WATER AND SEWER APPURTENANCES LIBER 2068 FOLIO 43
EXISTING SIGN FOR WATER AND SEWER APPURTENANCES LIBER 2068 FOLIO 43
SAVE AND ACCESS FOR WATER AND SEWER APPURTENANCES LIBER 2068 FOLIO 43
EXISTING SIGN

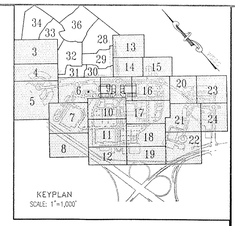
MATCHLINE SEE SHEET 6



MATCHLINE SEE SHEET 10

MATCHLINE SEE SHEET 16

MATCHLINE SEE SHEET 17



EASEMENT LEGEND

- DENOTES SIGHT DISTANCE EASEMENT
- DENOTES STORM DRAIN EASEMENT
- DENOTES SANITARY SEWER EASEMENT
- DENOTES WATER EASEMENT
- DENOTES COMBINED WATER&SEWER EASEMENT
- DENOTES PUBLIC ACCESS EASEMENT
- DENOTES COMMON SHARED EASEMENT
- DENOTES INGRESS-EGRESS EASEMENT
- DENOTES PUBLIC UTILITY EASEMENT

LEGEND

FOR ENTIRE PLAN SET
(NOT TO SCALE)

EXISTING		PROPOSED
EXISTING NOTE	TYPICAL NOTE TEXT	PROPOSED NOTE
	ONSITE PROPERTY LINE / R.O.W. LINE	
	NEIGHBORING PROPERTY LINE/INTERIOR PARCEL LINE	
	SETBACK LINE	
123	CONTOUR LINE	123
S	SANITARY SEWER LATERAL	S
W	UNDERGROUND WATER LINE	W
E	UNDERGROUND ELECTRIC LINE	E
G	UNDERGROUND GAS LINE	G
OH	OVERHEAD WIRE	OH
T	UNDERGROUND TELEPHONE LINE	T
C	UNDERGROUND CABLE LINE	C
	STORM SEWER	
	SANITARY SEWER MAIN	
	HYDRANT	
S	SANITARY MANHOLE	
D	STORM MANHOLE	
WM	WATER METER	
WV	WATER VALVE	
GV	GAS VALVE	
GM	GAS METER	
CO	CLEAN OUT	
FP	FLOOD PLAIN	FP
PMA	PATUXENT MANAGEMENT AREA	PMA
SB	STREAM BUFFER	SB
WB	WETLANDS BUFFER	WB
US	EXISTING STREAMS, PONDS, AND BODIES OF WATER	US
	STEEP SLOPES (>25%) AND 15% TO 25% SLOPES ON HIGHLY ERODIBLE SOILS	
	WOODLAND CONSERVATION AREA SIGNAGE & PERIMETER FENCE	X X
	SPECIMEN TREE SIGNAGE	
	LIMITS OF DISTURBANCE	LOD
	WETLAND LINE	
	STREAM LINE	
	EXPANDED BUFFER	EB
	TREE LINE	
	EASEMENT LINE	
279 DEC. TREE	SPECIMEN TREE & NUMBER	

N

Woodland Preservation Area Designation

Woodland Preservation

Woodland Preserved Not Counted

* Limit of existing 100-year Floodplain provided by Greenhorne & O'Mara, Consulting Engineers, as part of the approved TCP/15/93-01.

TREE PROTECTION FENCE AND CRITICAL ROOT ZONE WITH SPECIMEN TREE SIGNS

GRAPHIC SCALE

30 0 15 30 60 120

(IN FEET)

1 Inch = 30 ft.

McCarthy & Associates, Inc.
Environmental/Regulatory Consultants
14458 Old Mill Road, Suite 201
Upper Marlboro, Maryland 20772
Phone: (301) 627-7505 FAX: (301) 627-5571

Plan prepared by:

12-11-08

Kenneth R. Wallis
Qualified Professional
CoMar 08.19.06.01

MISS UTILITY

BEFORE YOU DIG CALL
811 IN MD
or 1-800-257-7777
PROTECT YOURSELF, GIVE TWO WORKING DAYS NOTICE
THE CONTRACTOR TO CALL MISS UTILITY TO HAVE ALL EXISTING UTILITIES MARKED 48 HOURS PRIOR TO ANY CONSTRUCTION.

M-NCPPC
PRINCE GEORGE'S COUNTY PLANNING DEPARTMENT
ENVIRONMENTAL PLANNING SECTION
APPROVAL
TREE CONSERVATION PLAN
TCPII/053/07-02

	APPROVED BY	DATE
00	MEGAN K. REISER	4/4/08
01	MEGAN K. REISER	9/06/09
02	CHUCK SCHNEIDER	6/13/13
03	Megan K. Reiser	6/29/15
04		
05		

THIS BLOCK IS FOR OFFICIAL USE ONLY

QR label certifies that this plan meets conditions of final approval by the Planning Board, its designee or the District Council.

M-NCPPC
APPROVAL

PROJECT NAME: HAMPTON INN & SUITES - LANHAM, MD

PROJECT NUMBER: DSP-14027

For Conditions of Approval see Site Plan Cover Sheet or Approval Sheet
Revision numbers must be included in the Project Number

GENERAL NOTE:
IT IS THE RESPONSIBILITY OF THE CONTRACTOR TO REVIEW ALL OF THE DRAWINGS AND SPECIFICATIONS ASSOCIATED WITH THIS PROJECT WORK SCOPE PRIOR TO THE INITIATION OF CONSTRUCTION. SHOULD THE CONTRACTOR FIND A CONFLICT WITH THE DRAWINGS OR SPECIFICATIONS OR ANY APPLICABLE CODES, IT IS THE CONTRACTOR'S RESPONSIBILITY TO NOTIFY THE PROJECT ENGINEER IN WRITING OF THE CONFLICT PRIOR TO THE START OF CONSTRUCTION. FAILURE BY THE CONTRACTOR TO NOTIFY THE PROJECT ENGINEER SHALL CONSTITUTE ACCEPTANCE OF FULL RESPONSIBILITY BY THE CONTRACTOR TO COMPLETE THE SCOPE OF THE WORK AS DEFINED BY THE DRAWINGS AND IN FULL CONFORMANCE WITH LOCAL REGULATIONS AND CODES.

BOHLER ENGINEERING

OFFICES:
- MARLTON, NJ
- MORRISTOWN, NJ
- PRINCETON, NJ
- PITTSBURGH, PA
- STERLING, VA
- EDISON, NJ
- EXTON, PA
- CHARLOTTE, NC
- CHARLESTON, SC
- RALEIGH, NC
- TAMPA, FL

CIVIL & CONSULTING ENGINEERS
SURVEYORS
PROJECT MANAGERS
ENVIRONMENTAL ENGINEERS
LANDSCAPE ARCHITECTS

THE UNDERSIGNED, BEING AN EMPLOYEE OF BOHLER, HAS PREPARED OR HAS HAD DIRECT SUPERVISION AND CONTROL OF THE WORK AND DESIGNATES HIMSELF AS THE RESPONSIBLE PROFESSIONAL IN CHARGE OF THE PREPARATION OF THE PLAN AND ATTACHED DOCUMENTS FOR THE OWNER OR OWNER'S AUTHORIZED AGENT. THE UNDERSIGNED IS A DULY LICENSED PROFESSIONAL ENGINEER UNDER THE LAWS OF THE STATE OF MARYLAND, LICENSE NO. 36878, EXPIRATION DATE 03/30/10.
© 2007 BOHLER ENGINEERING

REVISIONS

DATE:	COMMENT:	BY:

PROJECT No.:	MBOB0000
DRAWN BY:	NDB
CHECKED BY:	ESK
DATE:	10/08/08
SCALE:	1" = 30'
CAD I.D.:	RP1

PROJECT:
WOODMORE TOWNE CENTRE AT GLENARDEN
FOR
PETRIE/ELG INGLEWOOD, LLC

Inglewood North, Landover Road
Prince George's County
Maryland 20706

BOHLER ENGINEERING
16900 SCIENCE DRIVE
SUITE 104
BOWIE, MARYLAND 20715
PH: (301) 809-4500
FX: (301) 809-4501
www.bohlerengineering.com

D.M. DUKE
PROFESSIONAL ENGINEER
VIRGINIA LICENSE No. 0402 024434
MARYLAND LICENSE No. 26709
DISTRICT OF COLUMBIA LICENSE No. 990392

E.S. KEOHANE
PROFESSIONAL ENGINEER
MARYLAND LICENSE No. 22633
DISTRICT OF COLUMBIA LICENSE No. 985
NEW HAMPSHIRE LICENSE No. 15795
PROFESSIONAL CERTIFICATION. I HEREBY CERTIFY THAT THESE DOCUMENTS WERE PREPARED OR APPROVED BY ME, AND THAT I AM A DULY LICENSED PROFESSIONAL ENGINEER UNDER THE LAWS OF THE STATE OF MARYLAND, LICENSE NO. 22633, EXPIRATION DATE 03/30/10.

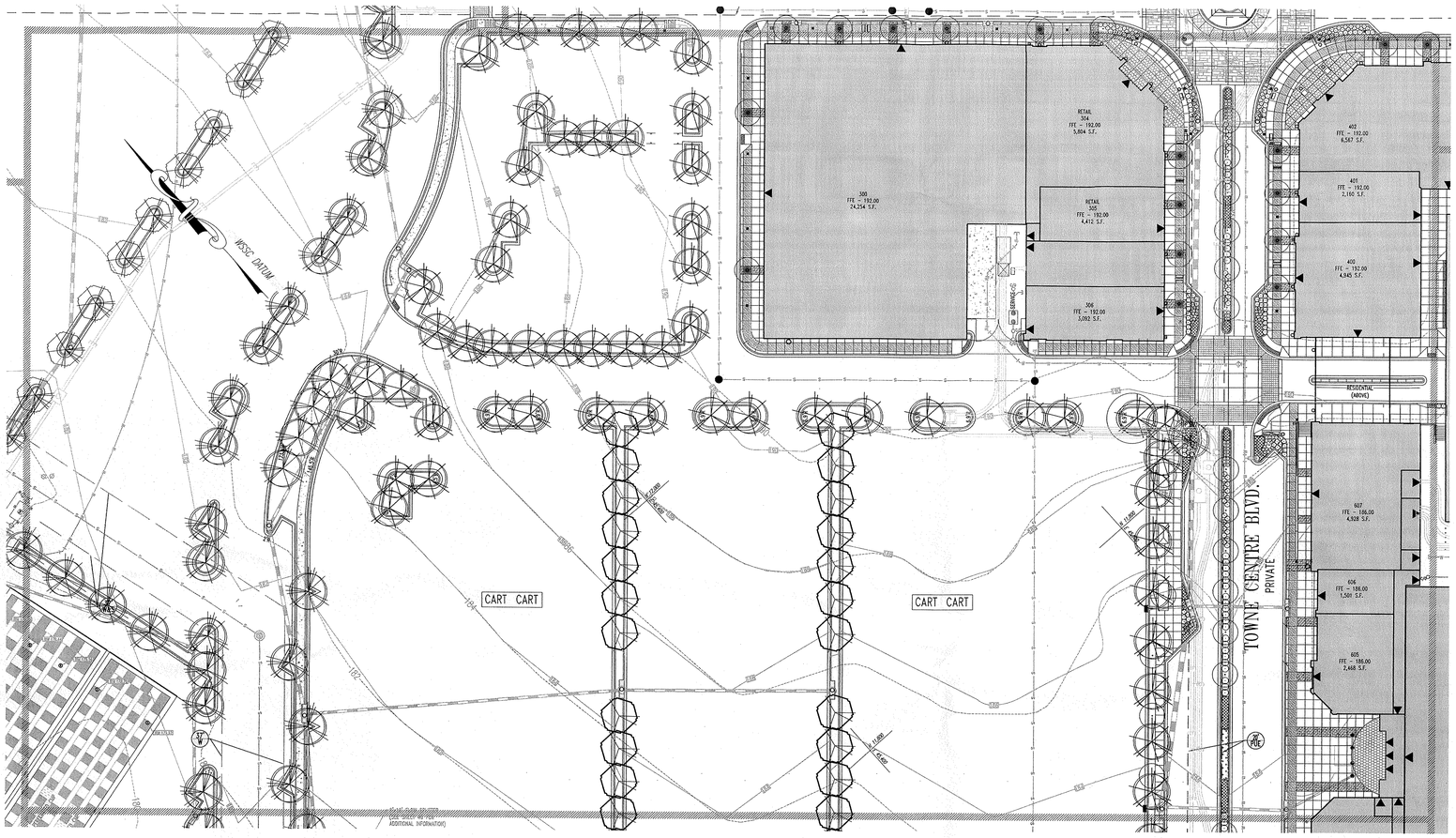
SHEET TITLE:
TYPE II TREE CONSERVATION PLAN

SHEET NUMBER:
TCP II
9

REV 0

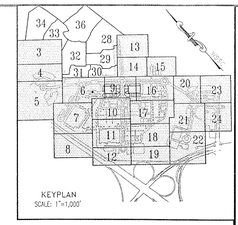
MATCHLINE SEE SHEET 9

MATCHLINE SEE SHEET 7



MATCHLINE SEE SHEET 11

MATCHLINE SEE SHEET 17



EASEMENT LEGEND

- DENOTES SIGHT DISTANCE EASEMENT
- DENOTES STORM DRAIN EASEMENT
- DENOTES SANITARY SEWER EASEMENT
- DENOTES WATER EASEMENT
- DENOTES COMBINED WATER&SEWER EASEMENT
- DENOTES PUBLIC ACCESS EASEMENT
- DENOTES COMMON SHARED EASEMENT
- DENOTES INGRESS-EGRESS EASEMENT
- DENOTES PUBLIC UTILITY EASEMENT

LEGEND

FOR ENTIRE PLAN SET (NOT TO SCALE)

EXISTING		PROPOSED
EXISTING NOTE	TYPICAL NOTE TEXT	PROPOSED NOTE
	ONSITE PROPERTY LINE / R.O.W. LINE	
	NEIGHBORING PROPERTY LINE/INTERIOR PARCEL LINE	
	SETBACK LINE	
123	CONTOUR LINE	123
S	SANITARY SEWER LATERAL	S
W	UNDERGROUND WATER LINE	W
	UNDERGROUND ELECTRIC LINE	E
G	UNDERGROUND GAS LINE	G
OH	OVERHEAD WIRE	OH
T	UNDERGROUND TELEPHONE LINE	T
C	UNDERGROUND CABLE LINE	C
	STORM SEWER	
	SANITARY SEWER MAIN	
	HYDRANT	
S	SANITARY MANHOLE	S
D	STORM MANHOLE	D
WM	WATER METER	
WV	WATER VALVE	
GV	GAS VALVE	
GM	GAS METER	
CO	CLEAN OUT	
FP	FLOOD PLAIN	FP
PMA	PATUXENT MANAGEMENT AREA	PMA
SB	STREAM BUFFER	SB
WB	WETLANDS BUFFER	WB
US	EXISTING STREAMS, PONDS, AND BODIES OF WATER	US
	STEEP SLOPES (>25%) AND 15% TO 25% SLOPES ON HIGHLY ERODIBLE SOILS	
	WOODLAND CONSERVATION AREA SIGNAGE & PERIMETER FENCE	X X
	SPECIMEN TREE SIGNAGE	
	LIMITS OF DISTURBANCE	LOD
	WETLAND LINE	
	STREAM LINE	
	EXPANDED BUFFER	EB
	TREE LINE	
	EASEMENT LINE	
119 DEC. TREE	SPECIMEN TREE & NUMBER	

N

Woodland Preservation Area Designation

Woodland Preservation

Woodland Preserved Not Counted

* Limit of existing 100-year Floodplain provided by Greenhorne & O'Mara, Consulting Engineers, as part of the approved TCPI/13/05-01.

TREE PROTECTION FENCE AND CRITICAL ROUTE ZONE WITH SPECIMEN TREE SIGNS

GRAPHIC SCALE

30 0 15 30 60 120

(IN FEET)
1 inch = 30 ft.

McCarthy & Associates, Inc.
Environmental/Regulatory Consultants
14458 Old Mill Road, Suite 201
Upper Marlboro, Maryland 20772
Phone: (301) 627-7505 FAX: (301) 627-5571

Plan prepared by:

12-17-08

Kenneth R. Wallis
Qualified Professional
CoMar 08.19.06.01

MISS UTILITY

BEFORE YOU DIG CALL
811 IN MD
or 1-800-257-7777
PROTECT YOURSELF, GIVE TWO WORKING DAYS NOTICE
THE CONTRACTOR TO CALL MISS UTILITY TO LOCATE ALL UNDERGROUND UTILITIES AT VARIOUS PRIOR TO ANY CONSTRUCTION.

M-NCPPC
PRINCE GEORGE'S COUNTY PLANNING DEPARTMENT
ENVIRONMENTAL PLANNING SECTION
APPROVAL
TREE CONSERVATION PLAN
TCPII/055/07-02

	APPROVED BY	DATE
00	MEGAN K. REISER	4/4/08
01	MEGAN K. REISER	8/06/09
02	CHUCK BENEIDER	6/13/13
03	megan K. Reiser	5/22/15
04		
05		

THIS BLOCK IS FOR OFFICIAL USE ONLY

QR label certifies that this plan meets conditions of final approval by the Planning Board, its designee or the District Council.

M-NCPPC
APPROVAL

PROJECT NAME: HAMPTON INN & SUITES - LANHAM, MD

PROJECT NUMBER: DSP-14027

For Conditions of Approval see Site Plan Cover Sheet or Approval Sheet. Revision numbers must be included in the Project Number

GENERAL NOTE:
IT IS THE RESPONSIBILITY OF THE CONTRACTOR TO REVIEW ALL OF THE DRAWINGS AND SPECIFICATIONS ASSOCIATED WITH THIS PROJECT WORK SCOPE PRIOR TO THE INITIATION OF CONSTRUCTION. SHOULD THE CONTRACTOR FIND A CONFLICT WITH THE DOCUMENTS RELATIVE TO THE SPECIFICATIONS OR APPLICABLE CODES, IT IS THE CONTRACTOR'S RESPONSIBILITY TO NOTIFY THE PROJECT ENGINEER OF RECORD IN WRITING PRIOR TO THE START OF CONSTRUCTION. FAILURE BY THE CONTRACTOR TO NOTIFY THE PROJECT ENGINEER SHALL CONSTITUTE ACCEPTANCE OF FULL RESPONSIBILITY BY THE CONTRACTOR TO COMPLETE THE WORK AS DEFINED BY THE DRAWINGS AND IN FULL CONFORMANCE WITH LOCAL REGULATIONS AND CODES.

BOHLER ENGINEERING

CIVIL & CONSULTING ENGINEERS
SURVEYORS
PROJECT MANAGERS
ENVIRONMENTAL ASSESSORS
LANDSCAPE ARCHITECTS

(OFFICES)
MORRIS, NJ
SOUTHBOROUGH, MA
ALBANY, NY
PHOENIXVILLE, PA
POUGHKEEPSIE, NY
RALEIGH, NC
EDISON, NJ
EXTON, PA
FORT LAUDERDALE, FL
CHARLOTTE, NC

© 2008 BOHLER ENGINEERING
THE INFORMATION SHOWN ON THESE PLANS ARE COPYRIGHT AND SHALL NOT BE COPIED OR USED FOR ANY PURPOSE WITHOUT WRITTEN CONSENT OF BOHLER ENGINEERING. ALL RIGHTS RESERVED. ANY UNAUTHORIZED USE WITHOUT THE EXPRESS WRITTEN PERMISSION OF BOHLER ENGINEERING WILL BE AT THE SOLE RISK OF THE USER AND WITHOUT LIABILITY TO BOHLER ENGINEERING.

REVISIONS

DATE:	COMMENT:	BY:

PROJECT No.:	M80800000
DRAWN BY:	KDB
CHECKED BY:	KRW
DATE:	10/08/08
SCALE:	1"=30'
CAD I.D.:	TCP1

PROJECT:
WOODMORE TOWNE CENTRE AT GLENARDEN
FOR
PETRIE/ELG INGLEWOOD, LLC

Inglewood North, Landover Road
Prince George's County
Maryland 20706

BOHLER ENGINEERING
16900 SCIENCE DRIVE
SUITE 104
BOWIE, MARYLAND 20715
PH: (301) 809-4500
FX: (301) 809-4501
www.bohlerengineering.com

D.M. DUKE
PROFESSIONAL ENGINEER
VIRGINIA LICENSE No. 0402 024104
MARYLAND LICENSE No. 21396
DISTRICT OF COLUMBIA LICENSE No. 996260

E.S. KEOHANE
PROFESSIONAL ENGINEER
MARYLAND LICENSE No. 22629
VIRGINIA LICENSE No. 0402 024104
FLORIDA LICENSE No. 72994

PROFESSIONAL CERTIFICATION. I HEREBY CERTIFY THAT THE DOCUMENT(S) WERE PREPARED OR APPROVED BY ME, AND THAT I AM A DULY LICENSED PROFESSIONAL ENGINEER UNDER THE LAWS OF THE STATE OF MARYLAND, LICENSE NO. 22629, EXP. DATE: 03/26/10

SHEET TITLE:
TYPE II TREE CONSERVATION PLAN

SHEET NUMBER:
TCP II
10

REV 0

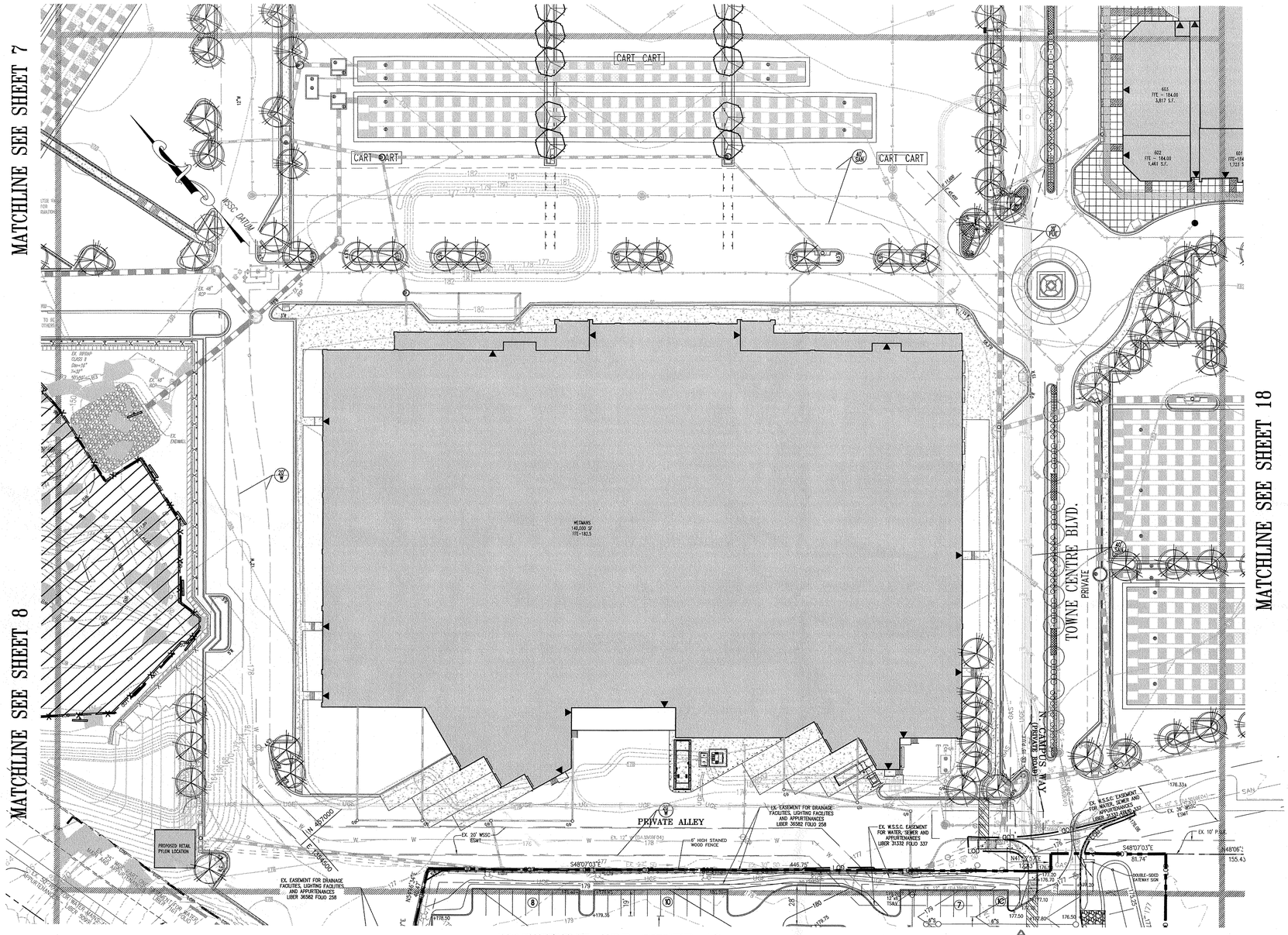
MATCHLINE SEE SHEET 10

MATCHLINE SEE SHEET 7

MATCHLINE SEE SHEET 8

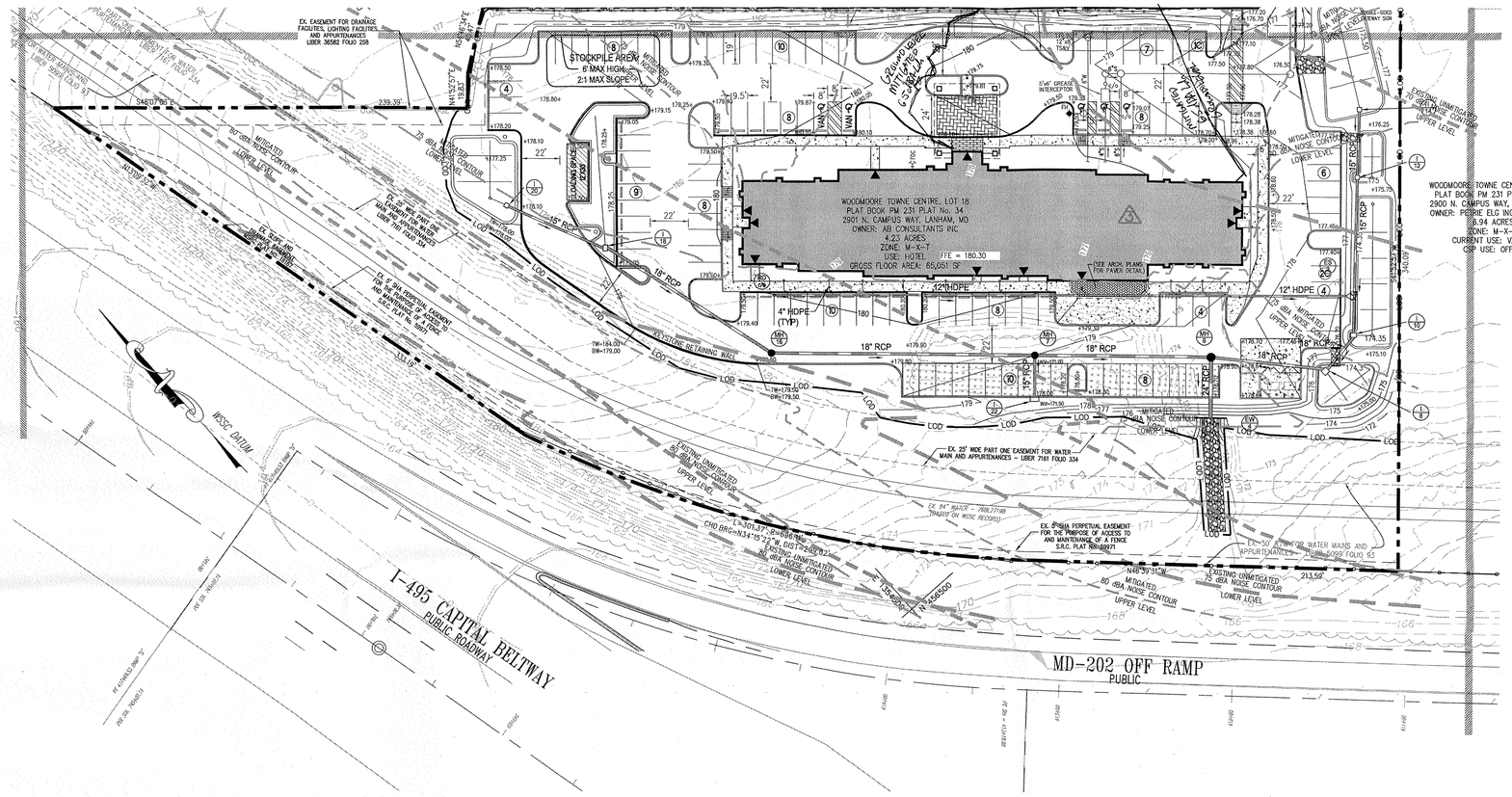
MATCHLINE SEE SHEET 18

MATCHLINE SEE SHEET 12

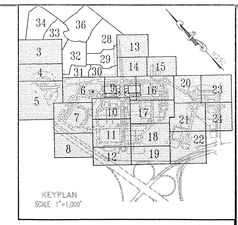


MATCHLINE SEE SHEET 8

MATCHLINE SEE SHEET 11



MATCHLINE SEE SHEET 19



EASEMENT LEGEND

DENOTES SIGHT DISTANCE EASEMENT	DENOTES PUBLIC ACCESS EASEMENT
DENOTES STORM DRAIN EASEMENT	DENOTES COMMON SHARED EASEMENT
DENOTES SANITARY SEWER EASEMENT	DENOTES INGRESS-EGRESS EASEMENT
DENOTES WATER EASEMENT	DENOTES PUBLIC UTILITY EASEMENT
DENOTES COMBINED WATER&SEWER EASEMENT	

LEGEND

FOR ENTIRE PLAN SET
(NOT TO SCALE)

EXISTING		PROPOSED
EXISTING NOTE	TYPICAL NOTE TEXT	PROPOSED NOTE
	ONSITE PROPERTY LINE / R.O.W. LINE	
	NEIGHBORING PROPERTY LINE/INTERIOR PARCEL LINE	
	SETBACK LINE	
123	CONTOUR LINE	123
S	SANITARY SEWER LATERAL	S
W	UNDERGROUND WATER LINE	W
E	UNDERGROUND ELECTRIC LINE	E
G	UNDERGROUND GAS LINE	G
OH	OVERHEAD WIRE	OH
T	UNDERGROUND TELEPHONE LINE	T
C	UNDERGROUND CABLE LINE	C
	STORM SEWER	
	SANITARY SEWER MAIN	
	HYDRANT	
S	SANITARY MANHOLE	S
D	STORM MANHOLE	D
WM	WATER METER	WM
WV	WATER VALVE	WV
GV	GAS VALVE	GV
GM	GAS METER	GM
CO	CLEAN OUT	CO
FP	FLOOD PLAIN	FP
PMA	PATUXENT MANAGEMENT AREA	PMA
SB	STREAM BUFFER	SB
WB	WETLANDS BUFFER	WB
US	EXISTING STREAMS, PONDS, AND BODIES OF WATER	US
	STEEP SLOPES (>25%) AND 15% TO 25% SLOPES ON HIGHLY ERODIBLE SOILS	
	WOODLAND CONSERVATION AREA SIGNAGE & PERIMETER FENCE	X X
	SPECIMEN TREE SIGNAGE	
	LIMITS OF DISTURBANCE	LOD
	WETLAND LINE	
	STREAM LINE	
	EXPANDED BUFFER	EB
	TREE LINE	
	EASEMENT LINE	

SPECIMEN TREE & NUMBER

STP DEC. TREE

N

Woodland Preservation Area Designation

Woodland Preservation

Woodland Preserved Not Counted

* Limit of existing 100-year Floodplain provided by Greenhorne & O'Mara, Consulting Engineers, as part of the approved TCPI/13/85-06.

TREE PROTECTION FENCE AND CRITICAL ROOTE ZONE WITH SPECIMEN TREE SIGNS

GRAPHIC SCALE

30 0 15 30 60 120

(IN FEET)
1 Inch = 30 ft.

FOR OFFICIAL USE ONLY
QR label certifies that this plan meets conditions of final approval by the Planning Board, its designee or the District Council.
M-NCPPC APPROVAL
PROJECT NAME: Hampton Inn + Suites
PROJECT NUMBER: DSP-14027
For Conditions of Approval see Site Plan Cover Sheet or Approval Sheet
Revision numbers must be included in the Project Number

McCarthy & Associates, Inc.
Environmental/Regulatory Consultants
14458 Old Mill Road, Suite 201
Upper Marlboro, Maryland 20772
Phone: (301) 627-7505 FAX: (301) 627-5571

Plan prepared by:

Kenneth R. Wallis
Qualified Professional
CoMar 08.19.06.01

MISS UTILITY
BEFORE YOU DIG CALL
811 IN MD
or 1-800-257-7777
PROTECT YOURSELF, GIVE TWO WORKING DAYS NOTICE
THE CONTRACTOR TO CALL MISS UTILITY TO HAVE ALL EXISTING UTILITIES MARKED AS NEEDED PRIOR TO ANY CONSTRUCTION.

PROFESSIONAL CERTIFICATION

I HEREBY CERTIFY THAT THE REVISIONS ON THIS DOCUMENT INDICATED WITH △ WERE PREPARED OR APPROVED BY ME, AND THAT I AM A DULY LICENSED PROFESSIONAL LANDSCAPE ARCHITECT UNDER THE LAWS OF THE STATE OF MARYLAND, LICENSE NO. 3686 EXPIRATION DATE: 11/05/16

CHRISTINE GILLETTE, P.L.A.

M-NCPPC
PRINCE GEORGE'S COUNTY PLANNING DEPARTMENT
ENVIRONMENTAL PLANNING SECTION
APPROVAL
TREE CONSERVATION PLAN
TCPI/053/07-02

	APPROVED BY	DATE
00	MEGAN K. REISER	4/4/08
01	Megan K. Reiser	6/4/07
02	Chuck Schneider	6/12/13
03	megan K. Reiser	5/20/15
04		
05		

GENERAL NOTE:
IT IS THE RESPONSIBILITY OF THE CONTRACTOR TO REVIEW ALL OF THE DRAWINGS AND SPECIFICATIONS ASSOCIATED WITH THIS PROJECT WORK SCOPE PRIOR TO THE INITIATION OF CONSTRUCTION. SHOULD THE CONTRACTOR FIND A CONFLICT WITH THE DOCUMENTS RELATIVE TO THE SPECIFICATIONS OR APPLICABLE CODES, IT IS THE CONTRACTOR'S RESPONSIBILITY TO NOTIFY THE PROJECT ENGINEER OF RECORD IN WRITING PRIOR TO THE START OF CONSTRUCTION. FAILURE BY THE CONTRACTOR TO NOTIFY THE PROJECT ENGINEER SHALL CONSTITUTE ACCEPTANCE OF FULL RESPONSIBILITY BY THE CONTRACTOR TO COMPLETE THE SCOPE OF THE WORK AS DEFINED BY THE DRAWINGS AND IN FULL CONFORMANCE WITH LOCAL REGULATIONS AND CODES.

BOHLER ENGINEERING
CIVIL & CONSULTING ENGINEERS
SURVEYORS
PROJECT MANAGERS
ENVIRONMENTAL SCIENTISTS
LANDSCAPE ARCHITECTS
OFFICES: • TOWSON, MD • ANNAPOLIS, MD • SOUTHBOROUGH, MA • ALBANY, NY • RICHMOND, VA • RONKONKOMA, NY • PORTLAND, ME • PORT LAUDERDALE, FL • RALEIGH, NC

ALL DRAWINGS, REPORTS OR PLANS AS THE PLAN ARE PREPARED AND THE SET BUILDS IS USED FOR ANY PURPOSES AND IN ANY PROJECT OTHER THAN THE SPECIFIC PROJECT FOR WHICH THEY WERE PREPARED AND PUBLISHED WITHOUT THE EXPRESS PRIOR WRITTEN CONSENT OF BOHLER ENGINEERING, P.C. ANY USE OF REUSE WITHOUT SUCH WRITTEN CONSENT SHALL BE AT THE USER'S SOLE RISK AND WITHOUT LIABILITY OR LEGAL EXPOSURE TO BOHLER ENGINEERING, P.C. AND THE USER SHALL INDEMNIFY AND HOLD HARMLESS BOHLER ENGINEERING, P.C. FROM ALL CLAIMS, DAMAGES, LOSSES AND EXPENSES INCLUDING ATTORNEY'S FEES ARISING OUT OF OR RESULTING THEREFROM.

AB CONSULTANTS, INC.
9450 ANNAPOLIS ROAD
LANHAM, MARYLAND 20706
PHONE: (301) 306-3091
FAX: (301) 306-3092
CONTACT: SANJAY PATEL PHONE: 301-306-3091 x121

REVISIONS

	DATE:	COMMENT:	BY:
3	4/10/15	Added Lot 18 plan	CG

PROJECT No.:	MB080000
DRAWN BY:	NDB
CHECKED BY:	KRW
DATE:	10/28/08
SCALE:	1" = 30'
CAD I.D.:	TCPI

PROJECT:
WOODMORE TOWNE CENTRE AT GLENARDEN
FOR
PETRIE/ELG INGLEWOOD, LLC

Inglewood North, Landover Road
Prince George's County
Maryland 20706

BOHLER ENGINEERING
16900 SCIENCE DRIVE
SUITE 104
BOWIE, MARYLAND 20715
PH: (301) 809-4500
FX: (301) 809-4501
www.bohlerengineering.com

D.M. DUKE
PROFESSIONAL ENGINEER
VIRGINIA LICENSE No. 0402 024104
MARYLAND LICENSE No. 21270
DISTRICT OF COLUMBIA LICENSE No. 900302


E.S. KEOHANE
PROFESSIONAL ENGINEER
MARYLAND LICENSE No. 21270
VIRGINIA LICENSE No. 0402 024104
NEW HAMPSHIRE LICENSE No. 15295
PROFESSIONAL CERTIFICATION. I HEREBY CERTIFY THAT THESE DOCUMENTS WERE PREPARED OR APPROVED BY ME, AND THAT I AM A DULY LICENSED PROFESSIONAL ENGINEER UNDER THE LAWS OF THE STATE OF MARYLAND, LICENSE NO. 21270, EXP. DATE 03/26/2017

SHEET TITLE:
TYPE II TREE CONSERVATION PLAN

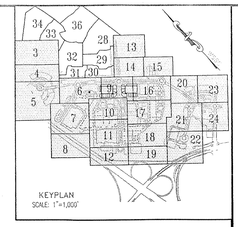
SHEET NUMBER:
TCP II
12

REV 0

N:\Job Files\MB080000\Civil\Site Plan Documents\Plan Sets\MB080000SITE01.dwg, 5/20/2015 2:12:45 PM, dale.fisher



MATCHLINE SEE SHEET 14



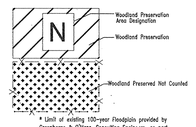
EASEMENT LEGEND

- DENOTES SIGHT DISTANCE EASEMENT
- DENOTES STORM DRAIN EASEMENT
- DENOTES SANITARY SEWER EASEMENT
- DENOTES WATER EASEMENT
- DENOTES COMBINED WATER&SEWER EASEMENT
- DENOTES PUBLIC ACCESS EASEMENT
- DENOTES COMMON SHARED EASEMENT
- DENOTES INGRESS-EGRESS EASEMENT
- DENOTES PUBLIC UTILITY EASEMENT

LEGEND

FOR ENTIRE PLAN SET (NOT TO SCALE)

EXISTING		PROPOSED
EXISTING NOTE	TYPICAL NOTE TEXT	PROPOSED NOTE
	ONSITE PROPERTY LINE / R.O.W. LINE	
	NEIGHBORING PROPERTY LINE/INTERIOR PARCEL LINE	
	SETBACK LINE	
123	CONTOUR LINE	123
S	SANITARY SEWER LATERAL	S
W	UNDERGROUND WATER LINE	W
	UNDERGROUND ELECTRIC LINE	E
G	UNDERGROUND GAS LINE	G
OH	OVERHEAD WIRE	OH
T	UNDERGROUND TELEPHONE LINE	T
C	UNDERGROUND CABLE LINE	C
	STORM SEWER	
	SANITARY SEWER MAIN	
	HYDRANT	
S	SANITARY MANHOLE	
D	STORM MANHOLE	
WM	WATER METER	
WV	WATER VALVE	
GV	GAS VALVE	
GM	GAS METER	
CO	CLEAN OUT	
FP	FLOOD PLAIN	FP
PMA	PATUXENT MANAGEMENT AREA	PMA
SB	STREAM BUFFER	SB
WB	WETLANDS BUFFER	WB
US	EXISTING STREAMS, PONDS, AND BODIES OF WATER	US
	STEEP SLOPES (>25%) AND 15% TO 25% SLOPES ON HIGHLY ERODIBLE SOILS	
	WOODLAND CONSERVATION AREA SIGNAGE & PERIMETER FENCE	
	SPECIMEN TREE SIGNAGE	
	LIMITS OF DISTURBANCE	LOD
	WETLAND LINE	
	STREAM LINE	
	EXPANDED BUFFER	EB
	TREE LINE	
	EASEMENT LINE	
51P DEC. TREE	SPECIMEN TREE & NUMBER	



* Limit of existing 100-year Floodplain provided by Greenhorne & O'Mara, Consulting Engineers, as part of the approved TCP/13/05-01.



TREE PROTECTION FENCE AND CRITICAL ROOTE ZONE WITH SPECIMEN TREE SIGNS

GRAPHIC SCALE

30 0 15 30 60 120

(IN FEET)
1 inch = 30 ft.

McCarthy & Associates, Inc.
Environmental/Regulatory Consultants
14458 Old Mill Road, Suite 201
Upper Marlboro, Maryland 20772
Phone: (301) 627-7505 FAX: (301) 627-5571

Plan prepared by:

12-19-08

Kenneth R. Wallis
Qualified Professional
CoMar 08.19.06.01

MISS UTILITY

BEFORE YOU DIG CALL
811 IN MD
or 1-800-257-7777
PROTECT YOURSELF, GIVE TWO WORKING DAYS NOTICE
THE LAW REQUIRES YOU TO CALL MISS UTILITY TO HAVE UNDERGROUND UTILITIES MARKED AT HOUSE PRIOR TO ANY CONSTRUCTION.

M-NCPPC
PRINCE GEORGE'S COUNTY PLANNING DEPARTMENT
ENVIRONMENTAL PLANNING SECTION
APPROVAL
TREE CONSERVATION PLAN
TCPII/053/97-02

	APPROVED BY	DATE
00	MEGAN K. REISER	4/4/08
01	MEGAN K. REISER	8/06/09
02	CHUCK SCHNEIDER	6/13/13
03	Megan K Reiser	5/20/15
04		
05		

THIS BLOCK IS FOR OFFICIAL USE ONLY

QR label certifies that this plan meets conditions of final approval by the Planning Board, its designee or the District Council.

M-NCPPC
APPROVAL

PROJECT NAME: HAMPTON INN & SUITES - LANHAM, MD

PROJECT NUMBER: DSP-14027

For Conditions of Approval see Site Plan Cover Sheet or Approval Sheet. Revision numbers must be included in the Project Number

GENERAL NOTE:
IT IS THE RESPONSIBILITY OF THE CONTRACTOR TO REVIEW ALL OF THE DRAWINGS AND SPECIFICATIONS ASSOCIATED WITH THIS PROJECT WORK SCOPE PRIOR TO THE INITIATION OF CONSTRUCTION. SHOULD THE CONTRACTOR FIND A CONFLICT WITH THE DOCUMENTS RELATIVE TO THE SPECIFICATIONS OR APPLICABLE CODES, IT IS THE CONTRACTOR'S RESPONSIBILITY TO NOTIFY THE PROJECT ENGINEER OF RECORD IN WRITING PRIOR TO THE START OF CONSTRUCTION. FAILURE BY THE CONTRACTOR TO NOTIFY THE PROJECT ENGINEER SHALL CONSTITUTE ACCEPTANCE OF FULL RESPONSIBILITY BY THE CONTRACTOR TO COMPLETE THE DESIGN OF THE WORK AS DEPICTED BY THE DRAWINGS AND IN FULL CONFORMANCE WITH LOCAL REGULATIONS AND CODES.

BOHLER ENGINEERING

CIVIL & CONSULTING ENGINEERS
SURVEYORS
PROJECT MANAGERS
ENVIRONMENTAL ENGINEERS
LANDSCAPE ARCHITECTS

OFFICES:
- MARLTON, NJ
- SOUTHBOROUGH, MA
- ATLANTIC CITY, NJ
- PEACHTREE, NE
- ALBUQUERQUE, NM
- DENVER, CO
- STERLING, VA
- BOWIE, MD
- HARRISBURG, PA
- WARRENTON, VA
- CHERRY HILL, NJ
- CHESTER VALLEY, PA

THE INFORMATION SHOWN ON THESE PLANS ARE GRAPHICALLY DEPICTED BASED ON THE BEST AVAILABLE INFORMATION AT THE TIME OF PREPARATION. THE CONTRACTOR SHALL FIELD VERIFY ALL CONDITIONS PRIOR TO CONSTRUCTION AND NOTIFY THE ENGINEER OF ANY DISCREPANCIES FROM THE INFORMATION SHOWN HEREON. THE CONTRACTOR SHALL NOTIFY ALL UTILITIES PRIOR TO CONSTRUCTION AND BE RESPONSIBLE FOR THE PROTECTION OF ALL UTILITIES IN OR ADJACENT TO THE CONSTRUCTION AREA.

REVISIONS

	DATE:	COMMENT:	BY:

PROJECT No.:	MB080000
DRAWN BY:	NDB
CHECKED BY:	ESK
DATE:	10/08/08
SCALE:	1" = 50'
CAD I.D.:	TCP1

PROJECT:

WOODMORE TOWNE CENTRE AT GLENARDEN
FOR
PETRIE/ELG INGLEWOOD, LLC

Inglewood North, Landover Road
Prince George's County
Maryland 20706

BOHLER ENGINEERING
16900 SCIENCE DRIVE
SUITE 104
BOWIE, MARYLAND 20715
PH: (301) 809-4500
FX: (301) 809-4501
www.bohlerengineering.com

D.M. DUKE
PROFESSIONAL ENGINEER
VIRGINIA LICENSE No. 0402 023434
MARYLAND LICENSE No. 26795
DISTRICT OF COLUMBIA LICENSE No. 900333

E.S. KEOHANE
PROFESSIONAL ENGINEER
MARYLAND LICENSE No. 28529
FLORIDA LICENSE No. 57505
TEXAS LICENSE No. 107115
PROFESSIONAL CERTIFICATION. I HEREBY CERTIFY THAT THESE DOCUMENTS WERE PREPARED OR APPROVED BY ME, AND THAT I AM A DULY LICENSED PROFESSIONAL ENGINEER UNDER THE LAWS OF THE STATE OF MARYLAND, LICENSE NO. 28529, EXPIRATION DATE: 03/09/10

SHEET TITLE:

TYPE II TREE CONSERVATION PLAN


SHEET NUMBER:

TCP II 13

REV 0

I:\MB\Civil\MB080000\CAD\Site Plan Documents\TCP-II\MB080000TCP1.dwg, 5/20/2009 3:14:14 PM, dtei.finer

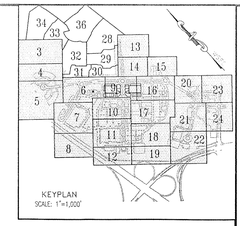
MATCHLINE SEE SHEET 13



MATCHLINE SEE SHEET 15

MATCHLINE SEE SHEET 9

MATCHLINE SEE SHEET 16



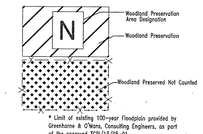
EASEMENT LEGEND

- DENOTES SIGHT DISTANCE EASEMENT
- DENOTES STORM DRAIN EASEMENT
- DENOTES SANITARY SEWER EASEMENT
- DENOTES WATER EASEMENT
- DENOTES COMBINED WATER&SEWER EASEMENT
- DENOTES PUBLIC ACCESS EASEMENT
- DENOTES COMMON SHARED EASEMENT
- DENOTES INGRESS-EGRESS EASEMENT
- DENOTES PUBLIC UTILITY EASEMENT

LEGEND

FOR ENTIRE PLAN SET (NOT TO SCALE)

EXISTING		PROPOSED
EXISTING NOTE	TYPICAL NOTE TEXT	PROPOSED NOTE
	ONSITE PROPERTY LINE / R.O.W. LINE	
	NEIGHBORING PROPERTY LINE/INTERIOR PARCEL LINE	
	SETBACK LINE	
123	CONTOUR LINE	123
S	SANITARY SEWER LATERAL	S
W	UNDERGROUND WATER LINE	W
E	UNDERGROUND ELECTRIC LINE	E
G	UNDERGROUND GAS LINE	G
OH	OVERHEAD WIRE	OH
T	UNDERGROUND TELEPHONE LINE	T
C	UNDERGROUND CABLE LINE	C
	STORM SEWER	
	SANITARY SEWER MAIN	
	HYDRANT	
S	SANITARY MANHOLE	
D	STORM MANHOLE	
WM	WATER METER	
WV	WATER VALVE	
GV	GAS VALVE	
GM	GAS METER	
CO	CLEAN OUT	
FP	FLOOD PLAIN	FP
PMA	PATUXENT MANAGEMENT AREA	PMA
SB	STREAM BUFFER	SB
WB	WETLANDS BUFFER	WB
US	EXISTING STREAMS, PONDS, AND BODIES OF WATER	US
	STEEP SLOPES (>25%) AND 15% TO 25% SLOPES ON HIGHLY ERODIBLE SOILS	
	WOODLAND CONSERVATION AREA SIGNAGE & PERIMETER FENCE	X X
	SPECIMEN TREE SIGNAGE	
	LIMITS OF DISTURBANCE	LOD
	WETLAND LINE	
	STREAM LINE	
	EXPANDED BUFFER	EB
	TREE LINE	
	EASEMENT LINE	
219 DEC. TREE	SPECIMEN TREE & NUMBER	



* Limit of existing 100-year Floodplain provided by Greenhorne & O'Mara, Consulting Engineers, as part of the approved TCPI/13/05-01.



TREE PROTECTION FENCE AND CRITICAL ROUTE ZONE WITH SPECIMEN TREE SIGNS

GRAPHIC SCALE

30 0 15 30 60 120

(IN FEET)
1 inch = 30 ft.

McCarthy & Associates, Inc.
Environmental/Regulatory Consultants
14458 Old Mill Road, Suite 201
Upper Marlboro, Maryland 20772
Phone: (301) 627-7505 FAX: (301) 627-5571

Plan prepared by:

12-19-08

Kenneth R. Wallis
Qualified Professional
CoMar 08.19.06.01

MISS UTILITY

BEFORE YOU DIG CALL
811 IN MD
or 1-800-257-7777
PROTECT YOURSELF, GIVE TWO WORKING DAYS NOTICE.
THE CONTRACTOR TO CALL MISS UTILITY TO HAVE ALL EXISTING UTILITIES MARKED 48 HOURS PRIOR TO ANY CONSTRUCTION.

M-NCPPC
PRINCE GEORGE'S COUNTY PLANNING DEPARTMENT
ENVIRONMENTAL PLANNING SECTION
APPROVAL
TREE CONSERVATION PLAN
TCPII/053/07-02

	APPROVED BY	DATE
00	MEGAN E. REISER	4/4/08
01	MEGAN K. REISER	8/06/09
02	CHUCK SCHNEIDER	6/13/13
03	Megan K. Reiser	5/20/15
04		
05		

THIS BLOCK IS FOR OFFICIAL USE ONLY

QR label certifies that this plan meets conditions of final approval by the Planning Board, its designee or the District Council.

M-NCPPC
APPROVAL

PROJECT NAME: HAMPTON INN & SUITES - LANHAM, MD

PROJECT NUMBER: DSP-14027

For Conditions of Approval see Site Plan Cover Sheet or Approval Sheet
Revision numbers must be included in the Project Number

GENERAL NOTE:
IT IS THE RESPONSIBILITY OF THE CONTRACTOR TO REVIEW ALL OF THE DRAWINGS AND SPECIFICATIONS ASSOCIATED WITH THIS PROJECT WORK SCOPE PRIOR TO THE INITIATION OF CONSTRUCTION. SHOULD THE CONTRACTOR FIND A CONFLICT WITH THE DOCUMENTS RELATIVE TO THE SPECIFICATIONS OR APPLICABLE CODES, IT IS THE CONTRACTOR'S RESPONSIBILITY TO NOTIFY THE PROJECT ENGINEER OF RECORD IN WRITING PRIOR TO THE START OF CONSTRUCTION. FAILURE BY THE CONTRACTOR TO NOTIFY THE PROJECT ENGINEER SHALL CONSTITUTE ACCEPTANCE OF FULL RESPONSIBILITY BY THE CONTRACTOR TO COMPLETE THE SCOPE OF THE WORK AS DEFINED BY THE DRAWINGS AND IN FULL CONFORMANCE WITH LOCAL REGULATIONS AND CODES.

BOHLER ENGINEERING

CIVIL & CONSULTING ENGINEERS
SURVEYORS
PROJECT MANAGERS
ENVIRONMENTAL ENGINEERS
LANDSCAPE ARCHITECTS

OFFICES:
- RICHMOND, VA
- SOUTHBOROUGH, MA
- ALBANY, NY
- RALEIGH, NC
- BOHEMIA, NY
- CHARLOTTE, NC
- CHARLOTTESVILLE, VA
- TORRINGTON, CT
- DENVER, CO
- TAMPA, FL
- FORT LAUDERDALE, FL
- CENTER VALLEY, PA

ALL DRAWINGS, DESIGNS, PLANS AND SPECIFICATIONS PREPARED BY BOHLER ENGINEERING ARE AND SHALL REMAIN THE PROPERTY OF BOHLER ENGINEERING. THEY ARE NOT TO BE USED IN WHOLE OR IN PART FOR ANY OTHER PROJECT WITHOUT THE EXPRESS WRITTEN PERMISSION OF BOHLER ENGINEERING. © BOHLER ENGINEERING

REVISIONS

	DATE:	COMMENT:	BY:

PROJECT No.:	MBOB0000
DRAWN BY:	BOB
CHECKED BY:	ESK
DATE:	10/28/08
SCALE:	1" = 30'
CAD I.D.:	TCP1

PROJECT:

WOODMORE TOWNE CENTRE AT GLENARDEN
FOR
PETRIE/ELG INGLEWOOD, LLC

Inglewood North, Landover Road
Prince George's County
Maryland 20706

BOHLER ENGINEERING
16900 SCIENCE DRIVE
SUITE 104
BOWIE, MARYLAND 20715
PH: (301) 809-4500
FX: (301) 809-4501
www.bohlerengineering.com

D.M. DUKE
PROFESSIONAL ENGINEER
VIRGINIA LICENSE No. 0402 024004
MARYLAND LICENSE No. 26750
DISTRICT OF COLUMBIA LICENSE No. 958392

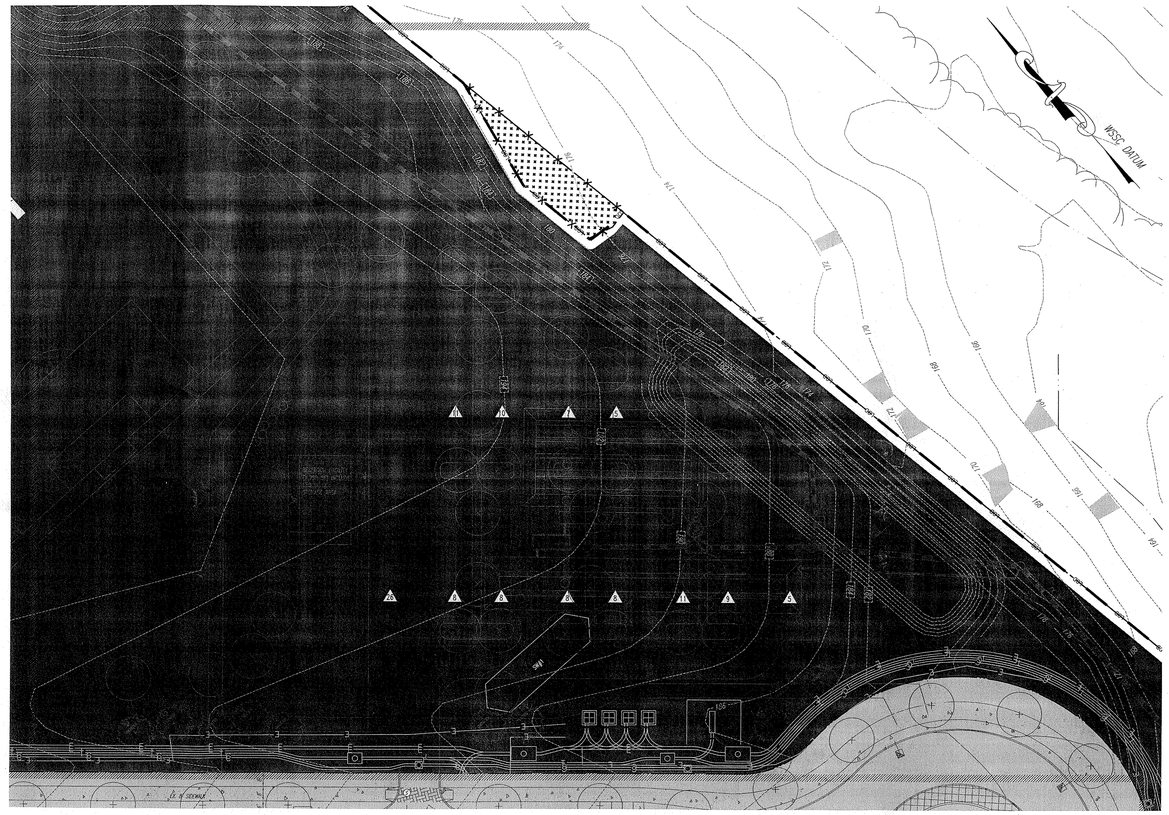
E.S. KEOHANE
PROFESSIONAL ENGINEER
MARYLAND LICENSE No. 26750
NEW HAMPSHIRE LICENSE No. 15705
PROFESSIONAL CERTIFICATION. I HEREBY CERTIFY THAT THESE DOCUMENTS WERE PREPARED OR APPROVED BY ME, AND THAT I AM A DULY LICENSED PROFESSIONAL ENGINEER UNDER THE LAWS OF THE STATE OF MARYLAND LICENSE NO. 26836, EXP. DATE 12/30/10

SHEET TITLE:
TYPE II TREE CONSERVATION PLAN

SHEET NUMBER:
TCP II
14

REV 0

MATCHLINE SEE SHEET 14

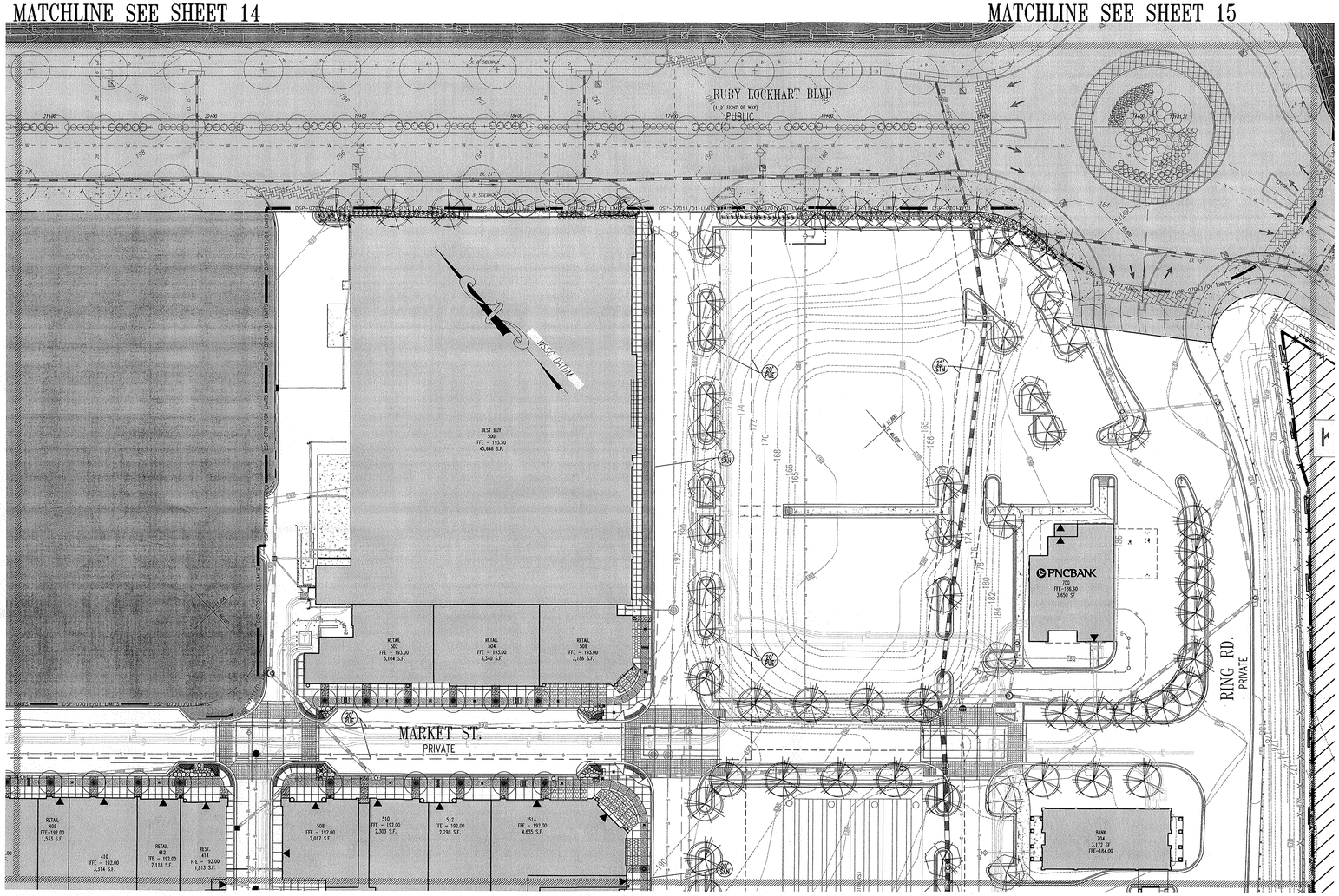

WSSC DATUM
SWM
DI
DI
DI

MATCHLINE SEE SHEET 14

MATCHLINE SEE SHEET 15

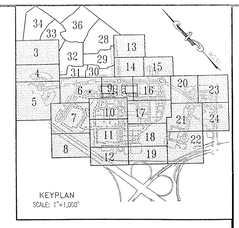
MATCHLINE SEE SHEET 9

MATCHLINE SEE SHEET 20



MATCHLINE SEE SHEET 18

GENERAL NOTE:
IT IS THE RESPONSIBILITY OF THE CONTRACTOR TO REVIEW ALL OF THE DRAWINGS AND SPECIFICATIONS ASSOCIATED WITH THIS PROJECT WORK SCOPE PRIOR TO THE INITIATION OF CONSTRUCTION. SHOULD THE CONTRACTOR FIND A CONFLICT WITH THE DOCUMENTS RELATIVE TO THE SPECIFICATIONS OR APPLICABLE CODES, IT IS THE CONTRACTOR'S RESPONSIBILITY TO NOTIFY THE PROJECT ENGINEER OF RECORD IN WRITING PRIOR TO THE START OF CONSTRUCTION. FAILURE BY THE CONTRACTOR TO NOTIFY THE PROJECT ENGINEER SHALL CONSTITUTE ACCEPTANCE OF FULL RESPONSIBILITY BY THE CONTRACTOR TO COMPLETE THE SCOPE OF THE WORK AS DEFINED BY THE DRAWINGS AND IN FULL CONFORMANCE WITH LOCAL REGULATIONS AND CODES.



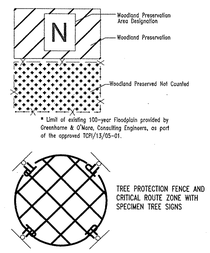
EASEMENT LEGEND

- DENOTES SIGHT DISTANCE EASEMENT
- DENOTES PUBLIC ACCESS EASEMENT
- DENOTES STORM DRAIN EASEMENT
- DENOTES COMMON SHARED EASEMENT
- DENOTES SANITARY SEWER EASEMENT
- DENOTES INGRESS-EGRESS EASEMENT
- DENOTES WATER EASEMENT
- DENOTES PUBLIC UTILITY EASEMENT
- DENOTES COMBINED WATER&SEWER EASEMENT

LEGEND

FOR ENTIRE PLAN SET (NOT TO SCALE)

EXISTING		PROPOSED
EXISTING NOTE	TYPICAL NOTE TEXT	PROPOSED NOTE
	ONSITE PROPERTY LINE / R.O.W. LINE	
	NEIGHBORING PROPERTY LINE/INTERIOR PARCEL LINE	
	SETBACK LINE	
123	CONTOUR LINE	123
S	SANITARY SEWER LATERAL	S
W	UNDERGROUND WATER LINE	W
	UNDERGROUND ELECTRIC LINE	
G	UNDERGROUND GAS LINE	G
OH	OVERHEAD WIRE	OH
T	UNDERGROUND TELEPHONE LINE	T
C	UNDERGROUND CABLE LINE	C
	STORM SEWER	
	SANITARY SEWER MAIN	
	HYDRANT	
S	SANITARY MANHOLE	S
D	STORM MANHOLE	D
WM	WATER METER	
WV	WATER VALVE	
GV	GAS VALVE	GV
GM	GAS METER	GM
CO	CLEAN OUT	CO
FP	FLOOD PLAIN	FP
PMA	PATUXENT MANAGEMENT AREA	PMA
SB	STREAM BUFFER	SB
WB	WETLANDS BUFFER	WB
US	EXISTING STREAMS, PONDS, AND BODIES OF WATER	US
	STEEP SLOPES (>25%) AND 15% TO 25% SLOPES ON HIGHLY ERODIBLE SOILS	
	WOODLAND CONSERVATION AREA SIGNAGE & PERIMETER FENCE	X X
	SPECIMEN TREE SIGNAGE	
	LIMITS OF DISTURBANCE	LOD
	WETLAND LINE	
	STREAM LINE	
	EXPANDED BUFFER	EB
	TREE LINE	
	EASEMENT LINE	
219 DEC. TREE	SPECIMEN TREE & NUMBER	



TREE PROTECTION FENCE AND CRITICAL ROUTE ZONE WITH SPECIMEN TREE SIGNS

GRAPHIC SCALE

30 0 15 30 60 120

(IN FEET)
1 inch = 30 ft.

McCarthy & Associates, Inc.
Environmental/Regulatory Consultants
14458 Old Mill Road, Suite 201
Upper Marlboro, Maryland 20772
Phone: (301) 627-7505 FAX: (301) 627-5571

Plan prepared by:

12-17-08

Kenneth R. Wallis
Qualified Professional
CoMar 08.19.06.01

MISS UTILITY

BEFORE YOU DIG CALL
811 IN MD
or 1-800-257-7777
PROTECT YOURSELF, GIVE TWO WORKING DAYS NOTICE
THE CONTRACTOR TO CALL MISS UTILITY TO HAVE UNDERGROUND UTILITIES LOCATED AND MARKED PRIOR TO ANY CONSTRUCTION.

M-NCPPC
PRINCE GEORGE'S COUNTY PLANNING DEPARTMENT
ENVIRONMENTAL PLANNING SECTION
APPROVAL
TREE CONSERVATION PLAN
TCPII/053/07-

	APPROVED BY:	DATE
00	MEGAN K. REISER	4/4/08
01	MEGAN K. REISER	8/06/09
02	CHUCK SCHNEIDER	6/13/13
03	Megan K. Reiser	5/28/15
04		
05		

THIS BLOCK IS FOR OFFICIAL USE ONLY

QR label certifies that this plan meets conditions of final approval by the Planning Board, its designee or the District Council.

M-NCPPC
APPROVAL

PROJECT NAME: HAMPTON INN & SUITES - LANHAM, MD

PROJECT NUMBER: DSP-14027

For Conditions of Approval see Site Plan Cover Sheet or Approval Sheet
Revision numbers must be included in the Project Number

BOHLER ENGINEERING

OFFICES:
SOUTHBORO, MA
ALBANY, NY
PHOENIXVILLE, PA
CHARLOTTE, NC

CIVIL & CONSULTING ENGINEERS
SURVEYORS
PROJECT MANAGERS
ENVIRONMENTAL ENGINEERS
LANDSCAPE ARCHITECTS

THE INFORMATION, PLANS AND DRAWINGS ATTACHED HERETO ARE THE PROPERTY OF BOHLER ENGINEERING PA, AND ARE NOT TO BE USED IN WHOLE OR IN PART FOR ANY PURPOSE WITHOUT THE WRITTEN AUTHORIZATION OF BOHLER ENGINEERING PA. ALL RIGHTS RESERVED UNDER FEDERAL COPYRIGHT LAWS. © 2015 BOHLER ENGINEERING

REVISIONS

DATE:	COMMENT:	BY:

PROJECT No.:	MBOB0000
DRAWN BY:	NDB
CHECKED BY:	DJK
DATE:	10/06/08
SCALE:	1" = 30'
CAD I.D.:	TCPII

PROJECT:
WOODMORE TOWNE CENTRE AT GLENARDEN
FOR
PETRIE/ELG INGLEWOOD, LLC

Inglewood North, Landover Road
Prince George's County
Maryland 20706

BOHLER ENGINEERING
16900 SCIENCE DRIVE
SUITE 104
BOWIE, MARYLAND 20715
PH: (301) 809-4500
FX: (301) 809-4501
www.bohlerengineering.com

D.M. DUKE
PROFESSIONAL ENGINEER
MEGAN LEIGH N., EAST COAST
MARYLAND LICENSE No. 28250
DISTRICT OF COLUMBIA LICENSE No. 906350

E.S. KEOHANE
PROFESSIONAL ENGINEER
MARYLAND LICENSE No. 28509
FLORIDA LICENSE No. 73170
NEW YORK LICENSE No. 087765

PROFESSIONAL CERTIFICATION. I HEREBY CERTIFY THAT THESE DOCUMENTS WERE PREPARED OR APPROVED BY ME, AND THAT I AM A DULY LICENSED PROFESSIONAL ENGINEER UNDER THE LAWS OF THE STATE OF MARYLAND, LICENSE NO. 28509, EXP. DATE 03/09/15

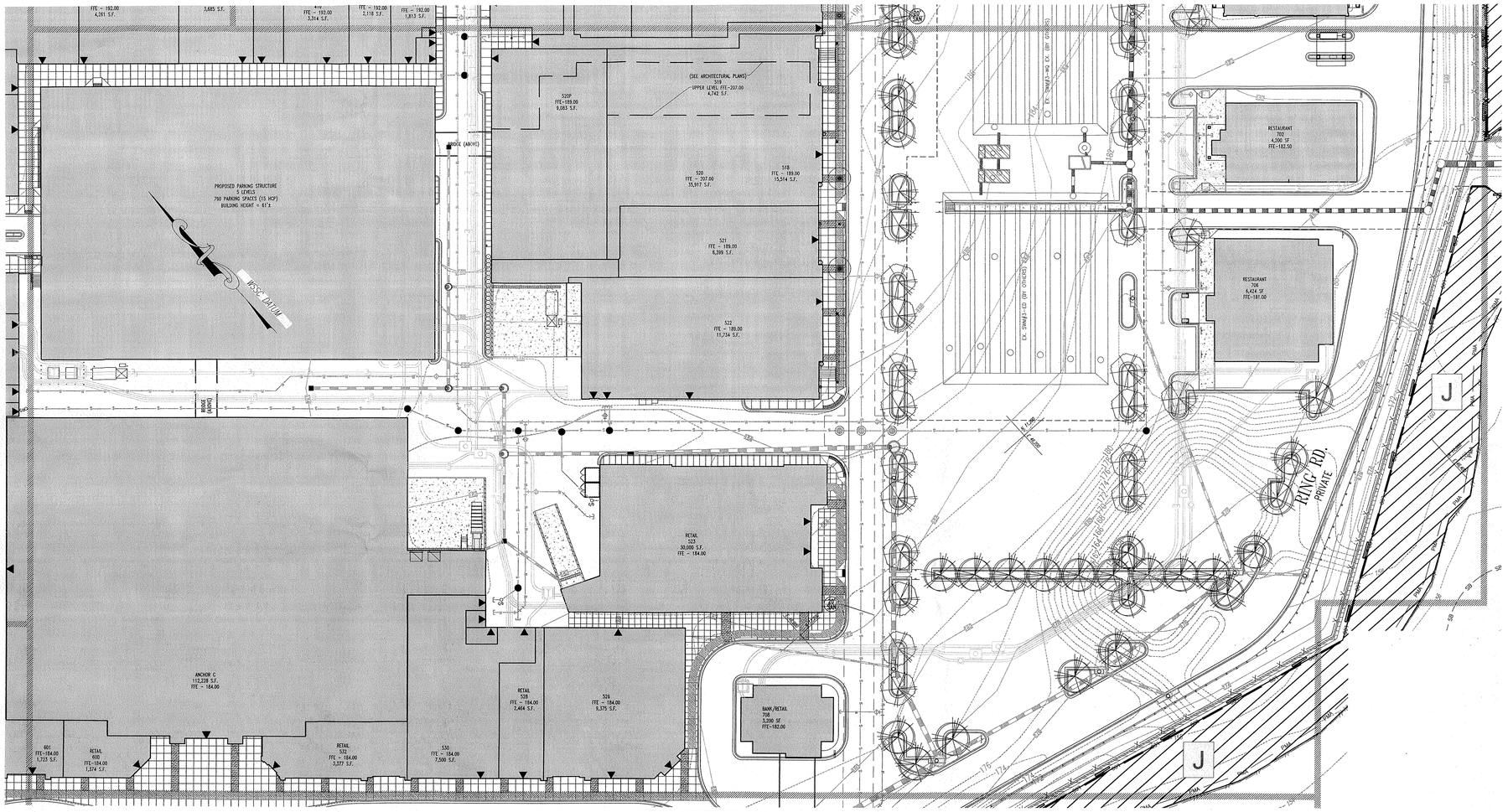
SHEET TITLE:
TYPE II TREE CONSERVATION PLAN

SHEET NUMBER:
TCP II
16

REV 0

MATCHLINE SEE SHEET 10

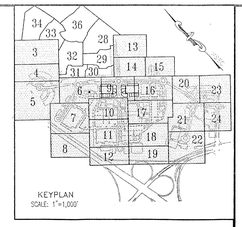
MATCHLINE SEE SHEET 16



MATCHLINE SEE SHEET 21

MATCHLINE SEE SHEET 18

GENERAL NOTE:
IT IS THE RESPONSIBILITY OF THE CONTRACTOR TO REVIEW ALL OF THE DRAWINGS AND SPECIFICATIONS ASSOCIATED WITH THIS PROJECT WORK SCOPE PRIOR TO THE INITIATION OF CONSTRUCTION. SHOULD THE CONTRACTOR FIND A CONFLICT WITH THE DOCUMENTS RELATIVE TO THE SPECIFICATIONS OR APPLICABLE CODES, IT IS THE CONTRACTOR'S RESPONSIBILITY TO NOTIFY THE PROJECT ENGINEER OF RECORD IN WRITING PRIOR TO THE START OF CONSTRUCTION. FAILURE BY THE CONTRACTOR TO NOTIFY THE PROJECT ENGINEER SHALL CONSTITUTE ACCEPTANCE OF FULL RESPONSIBILITY BY THE CONTRACTOR TO COMPLETE THE SCOPE OF THE WORK AS DEFINED BY THE DRAWINGS AND IN FULL CONFORMANCE WITH LOCAL REGULATIONS AND CODES.



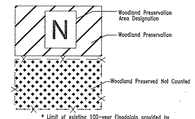
EASEMENT LEGEND

- DENOTES SIGHT DISTANCE EASEMENT
- DENOTES STORM DRAIN EASEMENT
- DENOTES SANITARY SEWER EASEMENT
- DENOTES WATER EASEMENT
- DENOTES COMBINED WATER&SEWER EASEMENT
- DENOTES PUBLIC ACCESS EASEMENT
- DENOTES COMMON SHARED EASEMENT
- DENOTES INGRESS-EGRESS EASEMENT
- DENOTES PUBLIC UTILITY EASEMENT

LEGEND

FOR ENTIRE PLAN SET (NOT TO SCALE)

EXISTING		PROPOSED
EXISTING NOTE	TYPICAL NOTE TEXT	PROPOSED NOTE
	ONSITE PROPERTY LINE / R.O.W. LINE	
	NEIGHBORING PROPERTY LINE/INTERIOR PARCEL LINE	
	SETBACK LINE	
123	CONTOUR LINE	123
— S —	SANITARY SEWER LATERAL	— S —
— W —	UNDERGROUND WATER LINE	— W —
	UNDERGROUND ELECTRIC LINE	
— G —	UNDERGROUND GAS LINE	— G —
— OH —	OVERHEAD WIRE	— OH —
— T —	UNDERGROUND TELEPHONE LINE	— T —
— C —	UNDERGROUND CABLE LINE	— C —
	STORM SEWER	
	SANITARY SEWER MAIN	
	HYDRANT	
	SANITARY MANHOLE	
	STORM MANHOLE	
WM	WATER METER	
	WATER VALVE	
GV	GAS VALVE	
GM	GAS METER	
	CLEAN OUT	
FP	FLOOD PLAIN	FP
PMA	PATUXENT MANAGEMENT AREA	PMA
SB	STREAM BUFFER	SB
WB	WETLANDS BUFFER	WB
US	EXISTING STREAMS, PONDS, AND BODIES OF WATER	US
	STEEP SLOPES (>25%) AND 15% TO 25% SLOPES ON HIGHLY ERODIBLE SOILS	
	WOODLAND CONSERVATION AREA SIGNAGE & PERIMETER FENCE	X X
	SPECIMEN TREE SIGNAGE	
	LIMITS OF DISTURBANCE	LOD
	WETLAND LINE	
	STREAM LINE	
	EXPANDED BUFFER	EB
	TREE LINE	
	EASEMENT LINE	
219 DEC. TREE	SPECIMEN TREE & NUMBER	




* Limit of existing 100-year Floodplain provided by Greenhorne & O'Mara, Consulting Engineers, as part of the approved TCPI/13/05-01.



TREE PROTECTION FENCE AND CRITICAL ROOTE ZONE WITH SPECIMEN TREE SIGNS

GRAPHIC SCALE



1 inch = 30 ft.

McCarthy & Associates, Inc.
Environmental/Regulatory Consultants
14458 Old Mill Road, Suite 201
Upper Marlboro, Maryland 20772
Phone: (301) 627-7505 FAX: (301) 627-5571

Plan prepared by:

Kenneth R. Wallis
Qualified Professional
CoMar 08.19.06.01

MISS UTILITY

BEFORE YOU DIG CALL
811 IN MD
or 1-800-257-7777
PROTECT YOURSELF, GIVE TWO WORKING DAYS NOTICE.
THE CONTRACTOR TO CALL MISS UTILITY TO HAVE ALL EXISTING UTILITIES MARKED AT HOUSE PRIOR TO ANY CONSTRUCTION.

M-NCPPC
PRINCE GEORGE'S COUNTY PLANNING DEPARTMENT
ENVIROMENTAL PLANNING SECTION
APPROVAL
TREE CONSERVATION PLAN
TCPII/053/07-

	APPROVED BY	DATE
00	MEGAN K. REISER	4/4/08
01	MEGAN K. REISER	8/06/09
02	CHUCK SCHNEIDER	6/13/13
03	Megan K. Reiser	5/30/15
04		
05		

THIS BLOCK IS FOR OFFICIAL USE ONLY

QR label certifies that this plan meets conditions of final approval by the Planning Board, its designee or the District Council.

M-NCPPC
APPROVAL

PROJECT NAME: HAMPTON INN & SUITES - LANHAM, MD

PROJECT NUMBER: DSP-14027

For Conditions of Approval see Site Plan Cover Sheet or Approval Sheet. Revision numbers must be included in the Project Number.

BOHLER ENGINEERING

CIVIL & CONSULTING ENGINEERS
SURVEYORS
PROJECT MANAGERS
ENVIRONMENTAL ENGINEERS
LANDSCAPE ARCHITECTS

OFFICES:
MARLTON, NJ
SOUTHBOROUGH, MA
LANSDALE, PA
PHOENIXVILLE, PA
PITTSBURGH, PA
STEUBEN, ME
SUSSEX, NJ
WARRENTON, VA
WASHINGTON, DC
FORT LAUDERDALE, FL
CINCINNATI, OH
DENVER, CO

THE INFORMATION, NOTES AND CONCEPTS IN THIS PLAN ARE PROPRIETARY AND SHALL NOT BE DISCLOSED OR USED IN WHOLE OR IN PART WITHOUT THE WRITTEN AUTHORIZATION OF BOHLER ENGINEERING PA. © COPYRIGHT 2013 BOHLER ENGINEERING PA. ALL RIGHTS RESERVED.

REVISIONS

DATE:	COMMENT:	BY:

PROJECT No.:	M80800D0
DRAWN BY:	NDB
CHECKED BY:	ESK
DATE:	10/08/08
SCALE:	1" = 30'
CAD I.D.:	TCPII

PROJECT:

WOODMORE TOWNE CENTRE AT GLENARDEN

FOR

PETRIE/ELG INGLEWOOD, LLC

Inglewood North, Landover Road
Prince George's County
Maryland 20706

BOHLER ENGINEERING
16900 SCIENCE DRIVE
SUITE 104
BOWIE, MARYLAND 20715
PH: (301) 809-4500
FX: (301) 809-4501
www.bohlerengineering.com

D.M. DUKE
PROFESSIONAL ENGINEER
VIRGINIA LICENSE No. 0402 024234
MARYLAND LICENSE No. 19370
DISTRICT OF COLUMBIA LICENSE No. 966392

E.S. KEOHANE
PROFESSIONAL ENGINEER
MAYLAND LICENSE No. 20628
FLORIDA LICENSE No. 57504
NEW HAMPSHIRE LICENSE No. 10765
PROFESSIONAL CERTIFICATION. I HEREBY CERTIFY THAT THESE DOCUMENTS WERE PREPARED OR APPROVED BY ME, AND THAT I AM A DULY LICENSED PROFESSIONAL ENGINEER UNDER THE LAWS OF THE STATE OF MARYLAND, LICENSE NO. 20628, EXP. DATE 03/09/10

SHEET TITLE:

TYPE II TREE CONSERVATION PLAN

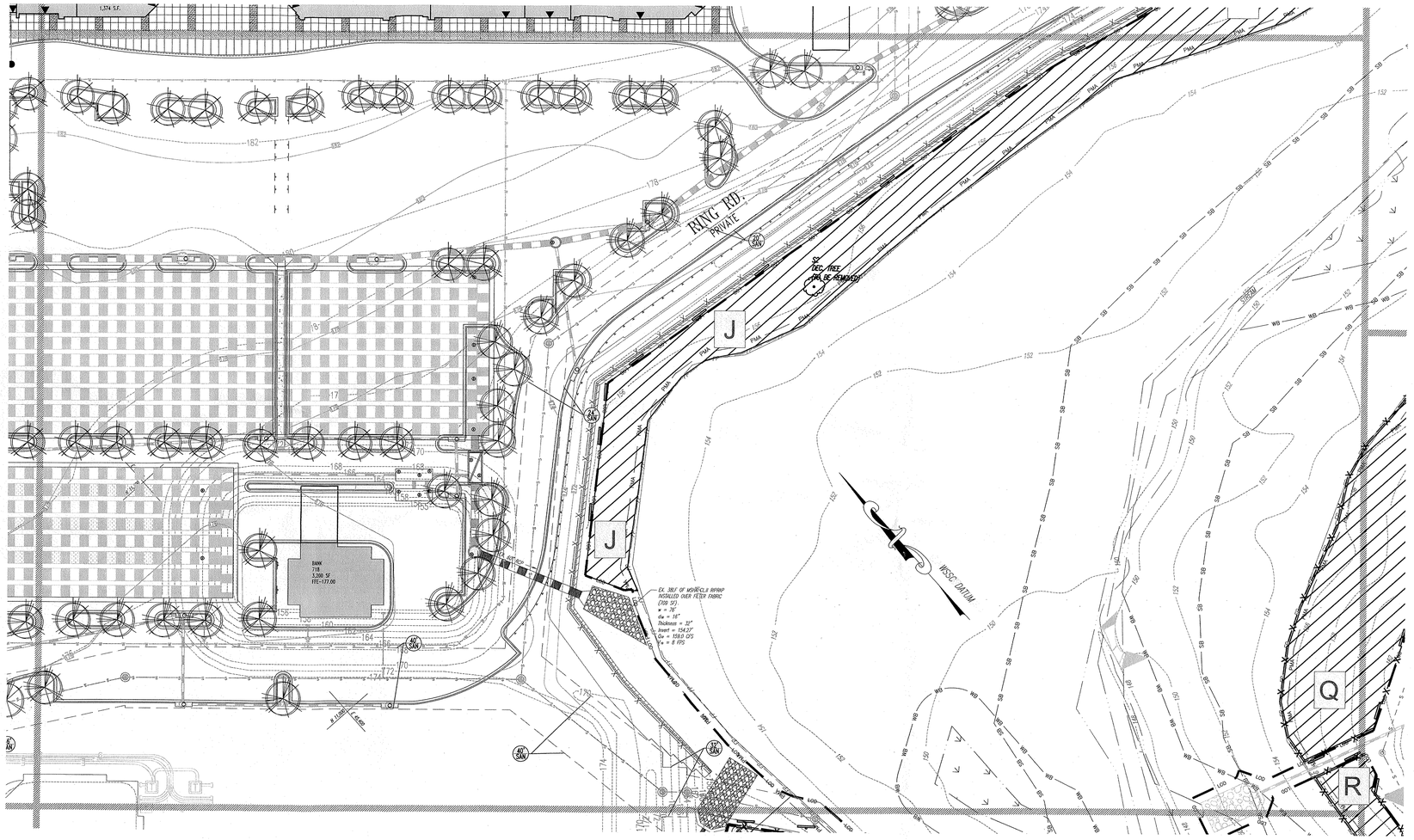
SHEET NUMBER:

TCP II 17

REV 0

MATCHLINE SEE SHEET 17

MATCHLINE SEE SHEET 11

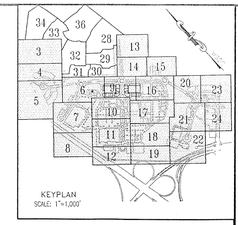


MATCHLINE SEE SHEET 21

MATCHLINE SEE SHEET 22

MATCHLINE SEE SHEET 19

GENERAL NOTE:
IT IS THE RESPONSIBILITY OF THE CONTRACTOR TO REVIEW ALL OF THE DRAWINGS AND SPECIFICATIONS ASSOCIATED WITH THIS PROJECT WORK SCOPE PRIOR TO THE INITIATION OF CONSTRUCTION. SHOULD THE CONTRACTOR FIND A CONFLICT WITH THE DOCUMENTS RELATIVE TO THE SPECIFICATIONS OR APPLICABLE CODES, IT IS THE CONTRACTOR'S RESPONSIBILITY TO NOTIFY THE PROJECT ENGINEER OF RECORD IN WRITING PRIOR TO THE START OF CONSTRUCTION. FAILURE BY THE CONTRACTOR TO NOTIFY THE PROJECT ENGINEER SHALL CONSTITUTE ACCEPTANCE OF FULL RESPONSIBILITY BY THE CONTRACTOR TO COMPLETE THE SCOPE OF THE WORK AS DEFINED BY THE DRAWINGS AND IN FULL CONFORMANCE WITH LOCAL REGULATIONS AND CODES.



EASEMENT LEGEND

- DENOTES SIGHT DISTANCE EASEMENT
- DENOTES STORM DRAIN EASEMENT
- DENOTES SANITARY SEWER EASEMENT
- DENOTES WATER EASEMENT
- DENOTES COMBINED WATER&SEWER EASEMENT
- DENOTES PUBLIC ACCESS EASEMENT
- DENOTES COMMON SHARED EASEMENT
- DENOTES INGRESS-EGRESS EASEMENT
- DENOTES PUBLIC UTILITY EASEMENT

LEGEND

FOR ENTIRE PLAN SET (NOT TO SCALE)

EXISTING		PROPOSED
EXISTING NOTE	TYPICAL NOTE TEXT	PROPOSED NOTE
	ONSITE PROPERTY LINE / R.O.W. LINE	
	NEIGHBORING PROPERTY LINE/INTERIOR PARCEL LINE	
	SETBACK LINE	
123	CONTOUR LINE	123
S	SANITARY SEWER LATERAL	S
W	UNDERGROUND WATER LINE	W
	UNDERGROUND ELECTRIC LINE	E
G	UNDERGROUND GAS LINE	G
OH	OVERHEAD WIRE	OH
T	UNDERGROUND TELEPHONE LINE	T
C	UNDERGROUND CABLE LINE	C
	STORM SEWER	
	SANITARY SEWER MAIN	
	HYDRANT	
S	SANITARY MANHOLE	S
D	STORM MANHOLE	D
WM	WATER METER	
WV	WATER VALVE	
GV	GAS VALVE	
GM	GAS METER	
CO	CLEAN OUT	
FP	FLOOD PLAIN	FP
PMA	PATUXENT MANAGEMENT AREA	PMA
SB	STREAM BUFFER	SB
WB	WETLANDS BUFFER	WB
US	EXISTING STREAMS, PONDS, AND BODIES OF WATER	US
	STEEP SLOPES (>25%) AND 15% TO 25% SLOPES ON HIGHLY ERODIBLE SOILS	
	WOODLAND CONSERVATION AREA SIGNAGE & PERIMETER FENCE	X X
	SPECIMEN TREE SIGNAGE	
	LIMITS OF DISTURBANCE	LOD
	WETLAND LINE	
	STREAM LINE	
	EXPANDED BUFFER	EB
	TREE LINE	
	EASEMENT LINE	
319 DEC. TREE	SPECIMEN TREE & NUMBER	

N — Woodland Preservation Area Designation

Woodland Preservation

Woodland Preserved Not Counted

* Limit of existing 100-year Floodplain provided by Greenhorne & O'Mara, Consulting Engineers, as part of the approved TCP1/13/05-01.

TREE PROTECTION FENCE AND CRITICAL ROOTE ZONE WITH SPECIMEN TREE SIGNS

GRAPHIC SCALE

30 0 15 30 60 120

(IN FEET)

1 inch = 30 ft.

McCarthy & Associates, Inc.
Environmental/Regulatory Consultants
14458 Old Mill Road, Suite 201
Upper Marlboro, Maryland 20772
Phone: (301) 627-7505 FAX: (301) 627-5571

Plan prepared by:

12-1-08

Kenneth R. Wallis
Qualified Professional
CoMar 08.19.06.01

MISS UTILITY
BEFORE YOU DIG CALL
811 IN MD
or 1-800-257-7777
PROTECT YOURSELF, GIVE TWO WORKING DAYS NOTICE
THE CONTRACTOR TO CALL MISS UTILITY TO HAVE ALL EXISTING UTILITIES MARKED 48 HOURS PRIOR TO ANY CONSTRUCTION.

M-NCPPC
PRINCE GEORGE'S COUNTY PLANNING DEPARTMENT
ENVIRONMENTAL PLANNING SECTION
APPROVAL
TREE CONSERVATION PLAN
TCPII/055/07-

	APPROVED BY	DATE
00	MEGAN K. REISER	4/4/08
01	MEGAN K. REISER	5/30/08
02	CHUCK SCHNEIDER	6/13/13
03		5/23/18
04		
05		

THIS BLOCK IS FOR OFFICIAL USE ONLY

QR label certifies that this plan meets conditions of final approval by the Planning Board, its designee or the District Council.

M-NCPPC
APPROVAL

PROJECT NAME: HAMPTON INN & SUITES - LANHAM, MD

PROJECT NUMBER: DSP-14027

For Conditions of Approval see Site Plan Cover Sheet or Approval Sheet
Revision numbers must be included in the Project Number

BOHLER ENGINEERING

CIVIL & CONSULTING ENGINEERS
SURVEYORS
PROJECT MANAGERS
ENVIRONMENTAL SCIENTISTS
LANDSCAPE ARCHITECTS

OFFICES:
- RALEIGH, NC
- SOUTHBOROUGH, MA
- ALBANY, NY
- ROCHESTER, NY
- ROANOKE, VA
- FORT LAUDERDALE, FL
- PHOENIX, AZ

THE INFORMATION, IDEAS AND CONCEPTS OF THIS PLAN ARE COPYRIGHT AND SHALL NOT BE COPIED OR USED FOR ANY PURPOSE WITHOUT PRIOR WRITTEN AUTHORIZATION FROM BOHLER ENGINEERING. ALL UNAUTHORIZED USERS WILL BE HELD LIABLE FOR ANY DAMAGES RESULTING FROM SUCH USE.
© 2017 BOHLER ENGINEERING

REVISIONS

DATE:	COMMENT:	BY:

PROJECT No.:	MB080000
DRAWN BY:	NDB
CHECKED BY:	ESK
DATE:	10/28/08
SCALE:	1"=30'
CAD I.D.:	TCP1

PROJECT:
WOODMORE TOWNE CENTRE AT GLENARDEN
FOR
PETRIE/ELG INGLEWOOD, LLC

Inglewood North, Landover Road
Prince George's County
Maryland 20706

BOHLER ENGINEERING
16900 SCIENCE DRIVE
SUITE 104
BOWIE, MARYLAND 20715
PH: (301) 809-4500
FX: (301) 809-4501
www.bohlerengineering.com

D.M. DUKE
PROFESSIONAL ENGINEER
VIRGINIA LICENSE No. 040218
MARYLAND LICENSE No. 26726
DISTRICT OF COLUMBIA LICENSE No. 990282

E.S. KEOHANE
PROFESSIONAL ENGINEER
MARYLAND LICENSE No. 30924
FLORIDA LICENSE No. 72924
NEW HAMPSHIRE LICENSE No. 15765
PROFESSIONAL CERTIFICATION. I HEREBY CERTIFY THAT THESE DOCUMENTS WERE PREPARED OR APPROVED BY ME, AND THAT I AM A DULY LICENSED PROFESSIONAL ENGINEER UNDER THE LAWS OF THE STATE OF MARYLAND, LICENSE NO. 30924, EXPIRATION DATE: 03/09/19

SHEET TITLE:
TYPE II TREE CONSERVATION PLAN

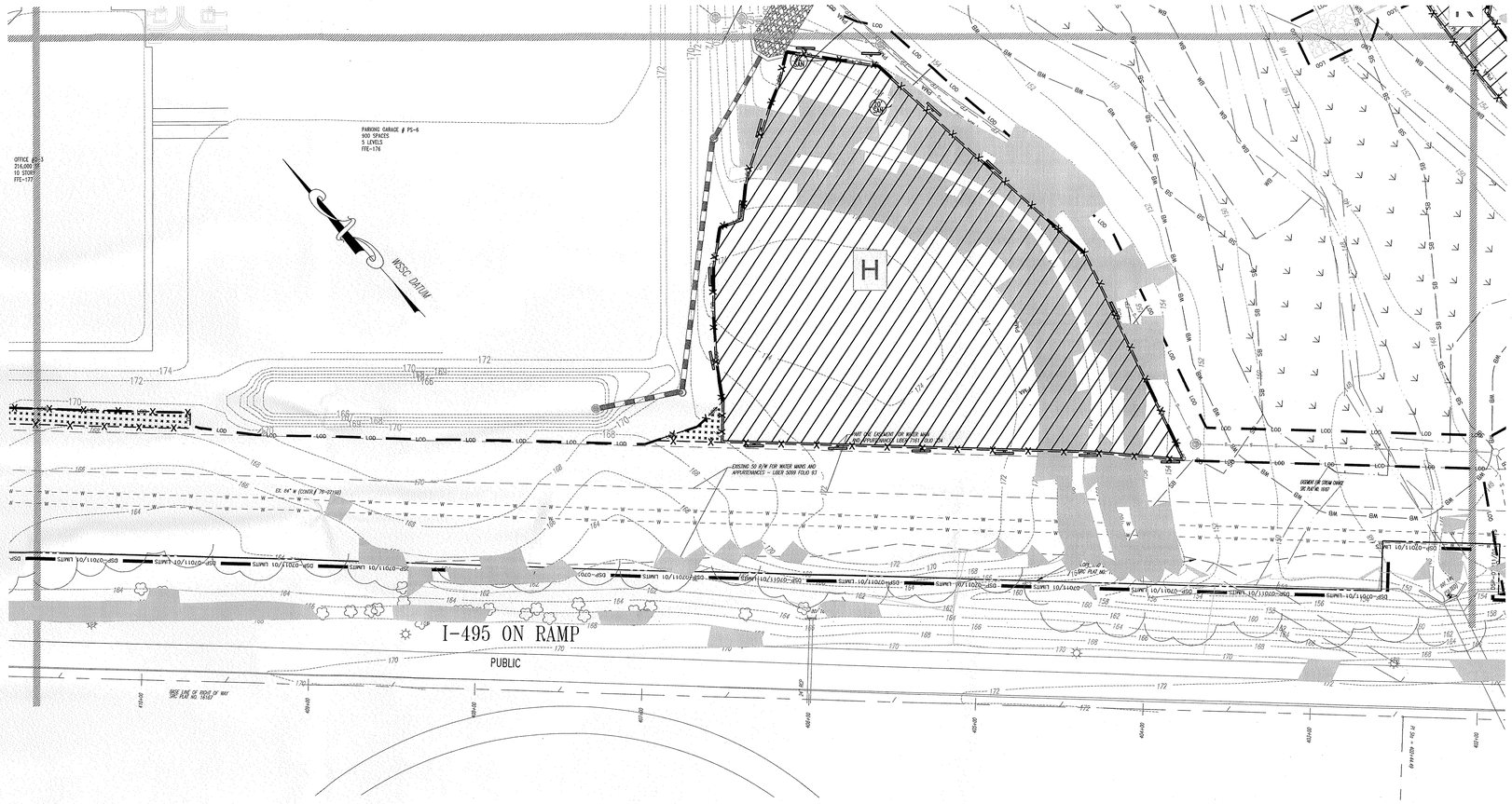
SHEET NUMBER:
TCP II
18

REV 0

MATCHLINE SEE SHEET 18

MATCHLINE SEE SHEET 12

MATCHLINE SEE SHEET 22

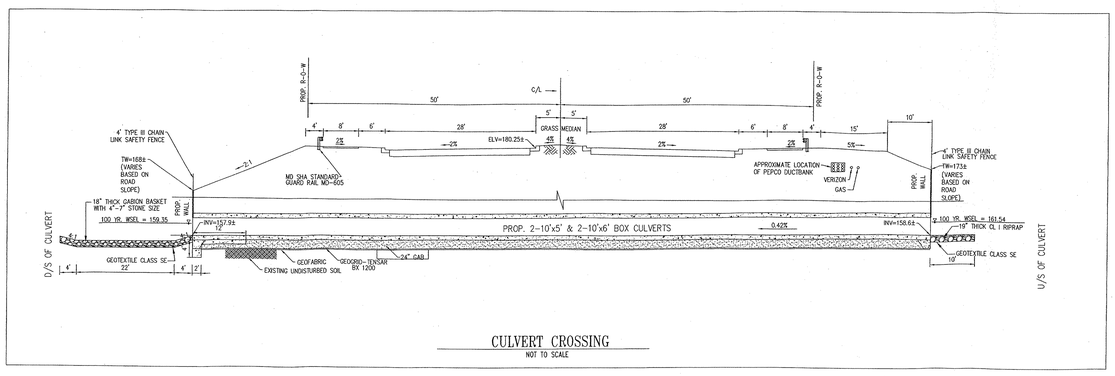


MATCHLINE SEE SHEET 16



MATCHLINE SEE SHEET 23

MATCHLINE SEE SHEET 21



CULVERT CROSSING
NOT TO SCALE

GENERAL NOTE:
IT IS THE RESPONSIBILITY OF THE CONTRACTOR TO REVIEW ALL OF THE DRAWINGS AND SPECIFICATIONS ASSOCIATED WITH THIS PROJECT WORK SCOPE PRIOR TO THE INITIATION OF CONSTRUCTION. SHOULD THE CONTRACTOR FIND A CONFLICT WITH THE DOCUMENTS RELATIVE TO THE SPECIFICATIONS OR APPLICABLE CODES, IT IS THE CONTRACTOR'S RESPONSIBILITY TO NOTIFY THE PROJECT ENGINEER IN WRITING, DURING THE BIDDING PERIOD, SO THAT A CLARIFICATION CAN BE ISSUED. IT IS THE CONTRACTOR'S RESPONSIBILITY TO NOTIFY THE PROJECT ENGINEER IN WRITING, DURING THE BIDDING PERIOD, IF ANY OF THE CONTRACT DOCUMENTS ARE IN CONFLICT WITH EACH OTHER. IT IS THE CONTRACTOR'S RESPONSIBILITY TO BE FAMILIAR WITH AND TO COMPLETE THE SCOPE OF THE WORK AS DEFINED BY THE DRAWINGS AND IN FULL CONFORMANCE WITH LOCAL REGULATIONS AND CODES.

HILLIS-CARNES
ENGINEERING ASSOCIATES, INC.

16905 Guilford Road, Suite A
P.O. Box 241
Annapolis Junction, MD 20701
Baltimore 410-880-6788
DC Metro 301-470-4229
Fax 410-880-4098
www.hcea.com

February 4, 2009

Mr. Bill Rowe
Petrie/ELG Inglewood, LLC
1919 West Street, Suite 100
Annapolis, MD 21401

Re: Geotechnical Engineering Study
Woodmore Town Center - Culvert
Ruby Lockhart Boulevard
Prince George's County, Maryland
HCEA Job No. G8397F

Dear Mr. Rowe;

Hillis-Carnes Engineering Associates, Inc. (HCEA) has recently completed a subsurface investigation for the culvert crossing for Ruby Lockhart Boulevard at the Woodmore Town Center site. The findings during this investigation are that in the area of the proposed box culvert and both approach embankments (20 feet high), there exists up to 15 feet of highly compressible fat Clay (CH) to silty clayey Sand (SM) with N values from 'weight of hammer' (WOH) to 3 blows/ft throughout this depth. As such, a ground improvement program will need to be implemented to reduce/eliminate the potential for long term settlements.

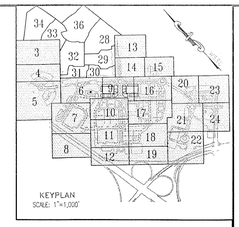
Due to the nature of the subsurface soils, the entire area of this crossing will require remedial improvements to support the embankments as well as the culvert crossing. The total area of disturbance is not going to change no matter if the design called for a box culvert or a pipe arch as the entire area will require improvement. Also, we feel that a box culvert will perform better than a pipe arch in the conditions that were discovered and due to the required depth of fill. The loads from a box culvert are distributed over a much larger area than for a pipe arch where the loads are transferred to a strip footing along both sides of the arch.

Should you have any questions on this letter, please don't hesitate to contact us.

Sincerely,
Hillis-Carnes Engineering Associates, Inc.

Timothy B. Hill, P.E.
Director of Operations

Corporate Headquarters - Annapolis Junction, MD
Offices: Baltimore, MD • Waldorf, MD • State College, PA • Pittsburgh, PA • Glen Burnie, VA • Fredericksburg, VA • Dover, DE



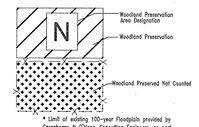
EASEMENT LEGEND

- DENOTES SIGHT DISTANCE EASEMENT
- DENOTES STORM DRAIN EASEMENT
- DENOTES SANITARY SEWER EASEMENT
- DENOTES WATER EASEMENT
- DENOTES COMBINED WATER/SEWER EASEMENT
- DENOTES PUBLIC ACCESS EASEMENT
- DENOTES COMMON SHARED EASEMENT
- DENOTES INGRESS-EGRESS EASEMENT
- DENOTES PUBLIC UTILITY EASEMENT

LEGEND

FOR ENTIRE PLAN SET (NOT TO SCALE)

EXISTING		PROPOSED
EXISTING NOTE	TYPICAL NOTE TEXT	PROPOSED NOTE
	ONSITE PROPERTY LINE / R.O.W. LINE	
	NEIGHBORING PROPERTY LINE/INTERIOR PARCEL LINE	
	SETBACK LINE	
123	CONTOUR LINE	123
— S —	SANITARY SEWER LATERAL	— S —
— W —	UNDERGROUND WATER LINE	— W —
	UNDERGROUND ELECTRIC LINE	
— G —	UNDERGROUND GAS LINE	— G —
— OH —	OVERHEAD WIRE	— OH —
— T —	UNDERGROUND TELEPHONE LINE	— T —
— C —	UNDERGROUND CABLE LINE	— C —
	STORM SEWER	
	SANITARY SEWER MAIN	
	HYDRANT	
S	SANITARY MANHOLE	
D	STORM MANHOLE	
WM	WATER METER	
WV	WATER VALVE	
GV	GAS VALVE	
GM	GAS METER	
CO	CLEAN OUT	
FP	FLOOD PLAIN	FP
PMA	PATUXENT MANAGEMENT AREA	PMA
SB	STREAM BUFFER	SB
WB	WETLANDS BUFFER	WB
US	EXISTING STREAMS, PONDS, AND BODIES OF WATER	US
	STEEP SLOPES (>25%) AND 15% TO 25% SLOPES ON HIGHLY ERODIBLE SOILS	
	WOODLAND CONSERVATION AREA SIGNAGE & PERIMETER FENCE	— X — X —
	SPECIMEN TREE SIGNAGE	
	LIMITS OF DISTURBANCE	LOD
	WETLAND LINE	
	STREAM LINE	
	EXPANDED BUFFER	EB
	TREE LINE	
	EASEMENT LINE	
STF DEC. TREE	SPECIMEN TREE & NUMBER	



TREE PROTECTION FENCE AND CRITICAL ROUTE ZONE WITH SPECIMEN TREE SIGNS

GRAPHIC SCALE

30 0 15 30 60 120
(IN FEET)
1 inch = 30 ft.

McCarthy & Associates, Inc.
Environmental/Regulatory Consultants
14458 Old Mill Road, Suite 201
Upper Marlboro, Maryland 20772
Phone: (301) 627-7505 FAX: (301) 627-5571

Plan prepared by:

10-14-08

Kenneth R. Wallis
Qualified Professional
CoMar 08.19.06.01

MISS UTILITY
STOP! DIG! CALL!
811 IN MD
BEFORE YOU DIG CALL
811 IN MD
or 1-800-257-7777
PROTECT YOURSELF, GIVE TWO WORKING DAYS NOTICE
THE CONTRACTOR TO CALL MISS UTILITY TO HAVE ALL EXISTING UTILITIES MARKED 48 HOURS PRIOR TO ANY CONSTRUCTION.

M-NCPPC
PRINCE GEORGE'S COUNTY PLANNING DEPARTMENT
ENVIRONMENTAL PLANNING SECTION
APPROVAL
TREE CONSERVATION PLAN
TCP1/053/07-

	APPROVED BY	DATE
00	MEGAN K. REISER	4/4/08
01	MEGAN K. REISER	9/06/09
02	CHUCK SCHNEIDER	6/13/13
03	megan k. Reiser	5/20/15
04		
05		

THIS BLOCK IS FOR OFFICIAL USE ONLY

QR label certifies that this plan meets conditions of final approval by the Planning Board, its designee or the District Council.

M-NCPPC
APPROVAL

PROJECT NAME: HAMPTON INN & SUITES - LANHAM, MD

PROJECT NUMBER: DSP-14027

For Conditions of Approval see Site Plan Cover Sheet or Approval Sheet. Revision numbers must be included in the Project Number.

BOHLER ENGINEERING

OFFICES:
- WOBURN, MA
- SYRACUSE, NY
- ALBANY, NY
- PORTSMOUTH, NH
- MANCHESTER, NH
- CHARLOTTE, NC
- STERLING, VA
- BOWIE, MD
- TAMPA, FL
- FORT LAUDERDALE, FL
- DENVER, CO
- DOVER, DE
- CHESTER VALLEY, PA

CIVIL & CONSULTING ENGINEERS
SURVEYORS
PROJECT MANAGERS
ENVIRONMENTAL ENGINEERS
LANDSCAPE ARCHITECTS

WWW.BOHLERENGINEERING.COM ALL RIGHTS RESERVED. THIS PLAN, AS AN INSTRUMENT OF SERVICE, IS AND SHALL REMAIN THE PROPERTY OF BOHLER ENGINEERING. ANY USE OR REPRODUCTION IN ANY FORM OR BY ANY METHOD, FOR ANY PURPOSE, EXCEPT AS EXPRESSLY PERMITTED IN WRITING BY BOHLER ENGINEERING, IS STRICTLY PROHIBITED. © 2013 BOHLER ENGINEERING

REVISIONS

DATE:	COMMENT:	BY:

PROJECT No.:	MBOR00000
DRAWN BY:	NDB
CHECKED BY:	ERK
DATE:	10/28/08
SCALE:	1" = 30'
CAD I.D.:	TCP1

PROJECT:
WOODMORE TOWNE CENTRE AT GLENARDEN
FOR
PETRIE/ELG INGLEWOOD, LLC

Inglewood North, Landover Road
Prince George's County
Maryland 20706

BOHLER ENGINEERING
16900 SCIENCE DRIVE
SUITE 104
BOWIE, MARYLAND 20715
PH: (301) 809-4500
FX: (301) 809-4501
www.bohlerengineering.com

D.M. DUKE
PROFESSIONAL ENGINEER
VIRGINIA LICENSE NO. 034104
COMMONWEALTH OF VIRGINIA
DISTRICT OF COLUMBIA LICENSE No. 990292

E.S. KEOHANE
PROFESSIONAL ENGINEER
MARYLAND LICENSE No. 29929
FLORIDA LICENSE No. 57924
NEW HAMPSHIRE LICENSE No. 15870
PROFESSIONAL CERTIFICATION. I HEREBY CERTIFY THAT THESE DOCUMENTS WERE PREPARED OR APPROVED BY ME, AND THAT I AM A DULY LICENSED PROFESSIONAL ENGINEER UNDER THE LAWS OF THE STATE OF MARYLAND, LICENSE NO. 29929, EXPIRATION DATE: 03/09/10

SHEET TITLE:
TYPE II TREE CONSERVATION PLAN

SHEET NUMBER:
TCP II
20

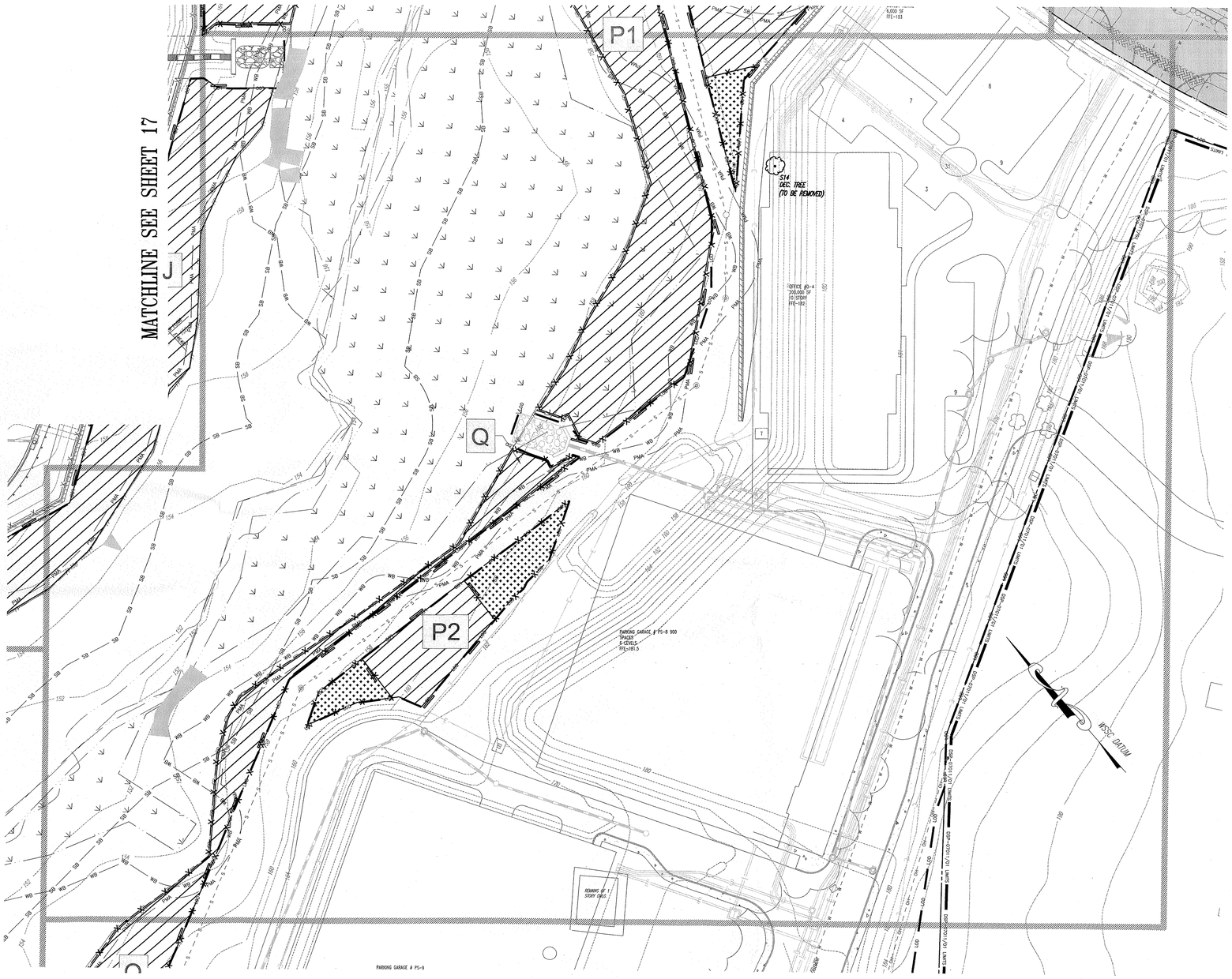
REV 0

MATCHLINE SEE SHEET 20

MATCHLINE SEE SHEET 17

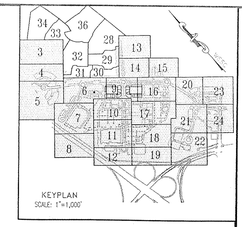
MATCHLINE SEE SHEET 18

MATCHLINE SEE SHEET 24



MATCHLINE SEE SHEET 22

GENERAL NOTE:
IT IS THE RESPONSIBILITY OF THE CONTRACTOR TO REVIEW ALL OF THE DRAWINGS AND SPECIFICATIONS ASSOCIATED WITH THIS PROJECT WORK SCOPE PRIOR TO THE INITIATION OF CONSTRUCTION. SHOULD THE CONTRACTOR FIND A CONFLICT WITH THE DOCUMENTS RELATIVE TO THE SPECIFICATIONS OR APPLICABLE CODES, IT IS THE CONTRACTOR'S RESPONSIBILITY TO NOTIFY THE PROJECT ENGINEER OF RECORD IN WRITING PRIOR TO THE START OF CONSTRUCTION. FAILURE BY THE CONTRACTOR TO NOTIFY THE PROJECT ENGINEER SHALL CONSTITUTE ACCEPTANCE OF FULL RESPONSIBILITY BY THE CONTRACTOR TO COMPLETE THE SCOPE OF THE WORK AS DEFINED BY THE DRAWINGS AND IN FULL CONFORMANCE WITH LOCAL REGULATIONS AND CODES.



EASEMENT LEGEND

- DENOTES SIGHT DISTANCE EASEMENT
- DENOTES STORM DRAIN EASEMENT
- DENOTES SANITARY SEWER EASEMENT
- DENOTES WATER EASEMENT
- DENOTES COMBINED WATER&SEWER EASEMENT
- DENOTES PUBLIC ACCESS EASEMENT
- DENOTES COMMON SHARED EASEMENT
- DENOTES INGRESS-EGRESS EASEMENT
- DENOTES PUBLIC UTILITY EASEMENT

LEGEND

FOR ENTIRE PLAN SET (NOT TO SCALE)

EXISTING		PROPOSED
EXISTING NOTE	TYPICAL NOTE TEXT	PROPOSED NOTE
	ONSITE PROPERTY LINE / R.O.W. LINE	
	NEIGHBORING PROPERTY LINE/INTERIOR PARCEL LINE	
	SETBACK LINE	
123	CONTOUR LINE	123
S	SANITARY SEWER LATERAL	S
W	UNDERGROUND WATER LINE	W
E	UNDERGROUND ELECTRIC LINE	E
G	UNDERGROUND GAS LINE	G
OH	OVERHEAD WIRE	OH
T	UNDERGROUND TELEPHONE LINE	T
C	UNDERGROUND CABLE LINE	C
	STORM SEWER	
	SANITARY SEWER MAIN	
	HYDRANT	
S	SANITARY MANHOLE	
D	STORM MANHOLE	
WM	WATER METER	
WV	WATER VALVE	
GV	GAS VALVE	
GM	GAS METER	
CO	CLEAN OUT	
FP	FLOOD PLAIN	FP
PMA	PATUXENT MANAGEMENT AREA	PMA
SB	STREAM BUFFER	SB
WB	WETLANDS BUFFER	WB
WS	EXISTING STREAMS, PONDS, AND BODIES OF WATER	WS
	STEEP SLOPES (>25%) AND 15% TO 25% SLOPES ON HIGHLY ERODIBLE SOILS	
	WOODLAND CONSERVATION AREA SIGNAGE & PERIMETER FENCE	X X
	SPECIMEN TREE SIGNAGE	
	LIMITS OF DISTURBANCE	LOD
	WETLAND LINE	
	STREAM LINE	
	EXPANDED BUFFER	EB
	TREE LINE	
	EASEMENT LINE	
519 DEC. TREE	SPECIMEN TREE & NUMBER	

N — Woodland Preservation Area Designation; Woodland Preservation; Woodland Preserved Not Counted

* Limit of existing 100-year floodplain provided by Greenhorne & O'Mara, Consulting Engineers, as part of the approved TCP1/13/05-01.

TREE PROTECTION FENCE AND CRITICAL ROUTE ZONE WITH SPECIMEN TREE SIGNS

GRAPHIC SCALE

30 0 15 30 60 120

(IN FEET)
1 inch = 30 ft.

McCarthy & Associates, Inc.
Environmental/Regulatory Consultants
14458 Old Mill Road, Suite 201
Upper Marlboro, Maryland 20772
Phone: (301) 627-7505 FAX: (301) 627-5571

Plan prepared by:

12-11-08

Kenneth R. Wallis
Qualified Professional
ComMar 08.19.06.01

MISS UTILITY
STATE OF MARYLAND
BEFORE YOU DIG CALL
811 IN MD
or 1-800-257-7777
PROTECT YOURSELF, GIVE TWO WORKING DATES NOTICE
THE CONTRACTOR TO CALL MISS UTILITY TO MARK ALL EXISTING UTILITIES MARKED 48 HOURS PRIOR TO ANY CONSTRUCTION.

M-NCPPC
PRINCE GEORGE'S COUNTY PLANNING DEPARTMENT
ENVIRONMENTAL PLANNING SECTION
APPROVAL
TREE CONSERVATION PLAN
TCPII/053/07-

	APPROVED BY	DATE
00	MEGAN K. REISER	4/4/08
01	MEGAN K. REISER	8/06/09
02	CHUCK SCHNEIDER	6/13/13
03		5/28/15
04		
05		

THIS BLOCK IS FOR OFFICIAL USE ONLY

QR label certifies that this plan meets conditions of final approval by the Planning Board, its designee or the District Council.

M-NCPPC
APPROVAL

PROJECT NAME: HAMPTON INN & SUITES - LANHAM, MD

PROJECT NUMBER: DSP-14027

For Conditions of Approval see Site Plan Cover Sheet or Approval Sheet
Revision numbers must be included in the Project Number

BOHLER ENGINEERING

OFFICES:
- STERLING, VA
- WILLIAMSBURG, VA
- MORRIS, NJ
- TEWKSBURY, MA
- ALBANY, NY
- PHILADELPHIA, PA
- PITTSBURGH, PA
- PORTSMOUTH, NH
- CHARLOTTE, NC
- EXETER VALLEY, PA

CIVIL & CONSULTING ENGINEERS
SURVEYORS
PROJECT MANAGERS
ENVIRONMENTAL ENGINEERS
LANDSCAPE ARCHITECTS

ALL DRAWINGS AND WRITTEN MATERIAL APPEARING HEREIN SHALL NOT BE USED FOR ANY PURPOSE WITHOUT WRITTEN PERMISSION FROM BOHLER ENGINEERING. ALL RIGHTS RESERVED. © 2015 BOHLER ENGINEERING

REVISIONS

DATE:	COMMENT:	BY:

PROJECT No.:	MB080000
DRAWN BY:	NDB
CHECKED BY:	ESK
DATE:	10/09/08
SCALE:	1" = 50'
CAD I.D.:	TCP1

PROJECT:

WOODMORE TOWNE CENTRE AT GLENARDEN

FOR

PETRIE/ELG INGLEWOOD, LLC

Inglewood North, Landover Road
Prince George's County
Maryland 20706

BOHLER ENGINEERING
16900 SCIENCE DRIVE
SUITE 104
BOWIE, MARYLAND 20715
PH: (301) 809-4500
FX: (301) 809-4501
www.bohlerengineering.com

D.M. DUKE
PROFESSIONAL ENGINEER
VIRGINIA LICENSE No. 0402 034104
MARYLAND LICENSE No. 31778
DISTRICT OF COLUMBIA LICENSE No. 986350

E.S. KEOHANE
PROFESSIONAL ENGINEER
MARYLAND LICENSE No. 31778
FLORIDA LICENSE No. 67926
NEW HAMPSHIRE LICENSE No. 13785
PROFESSIONAL CORPORATION / LICENSE CURRENT THAT THOSE ASSUMING NOTE PERFORMED OR APPROVED OR WE, AND THAT I AM A DULY LICENSED PROFESSIONAL ENGINEER UNDER THE LAWS OF THE STATE OF MARYLAND, LICENSE NO. 31778, EXP. DATE: 02/26/16

SHEET TITLE:

TYPE II TREE CONSERVATION PLAN

SHEET NUMBER:

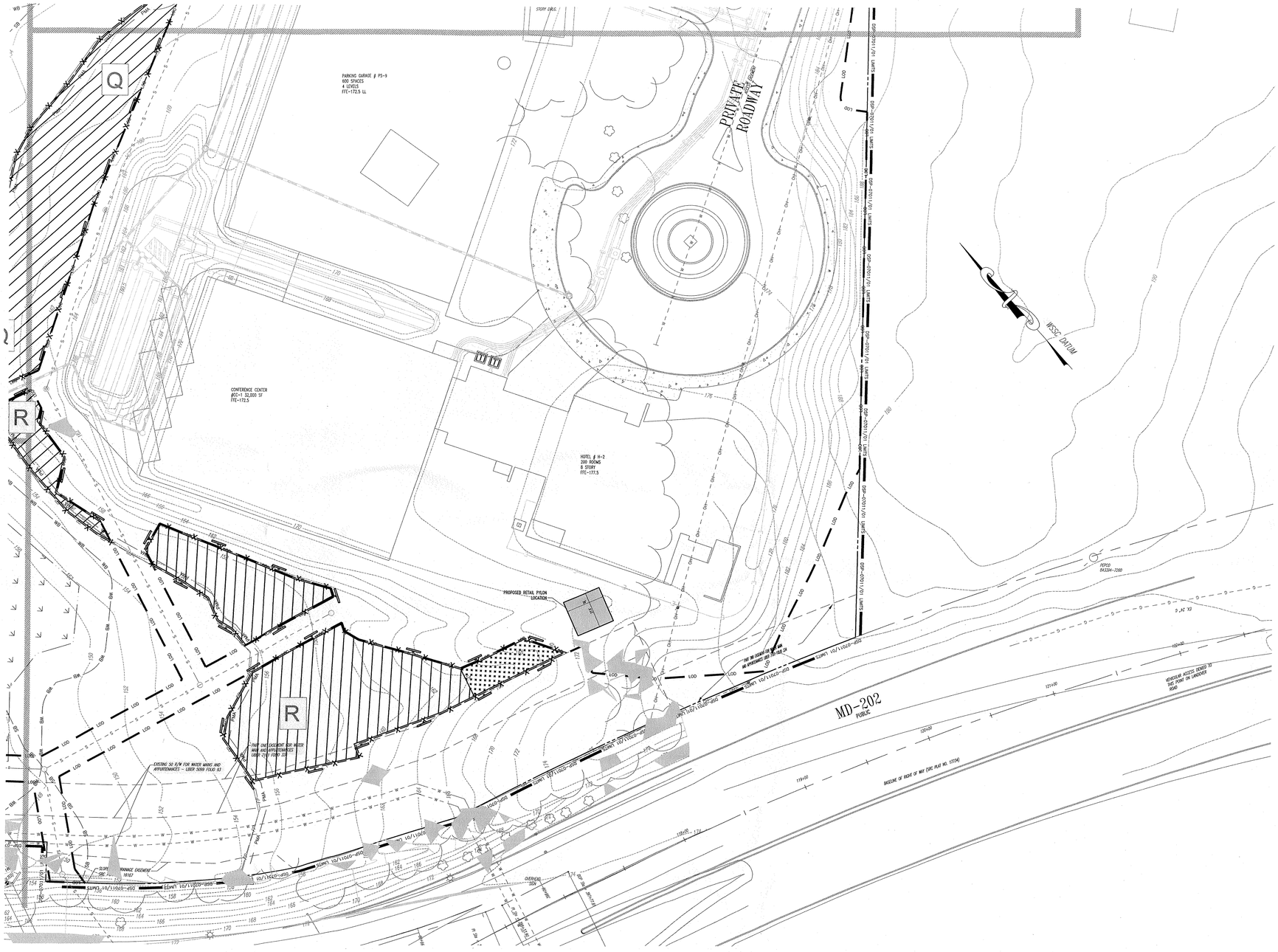
TCP II
21

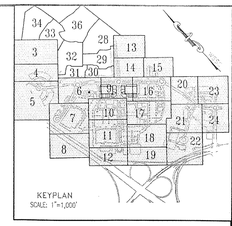
REV 0

MATCHLINE SEE SHEET 20

MATCHLINE SEE SHEET 21

MATCHLINE SEE SHEET 19





EASEMENT LEGEND

- DENOTES SIGHT DISTANCE EASEMENT
- DENOTES STORM DRAIN EASEMENT
- DENOTES SANITARY SEWER EASEMENT
- DENOTES WATER EASEMENT
- DENOTES COMBINED WATER&SEWER EASEMENT
- DENOTES PUBLIC ACCESS EASEMENT
- DENOTES COMMON SHARED EASEMENT
- DENOTES INGRESS-EGRESS EASEMENT
- DENOTES PUBLIC UTILITY EASEMENT

LEGEND

FOR ENTIRE PLAN SET (NOT TO SCALE)

EXISTING		PROPOSED
EXISTING NOTE	TYPICAL NOTE TEXT	PROPOSED NOTE
	ONSITE PROPERTY LINE / R.O.W. LINE	
	NEIGHBORING PROPERTY LINE/INTERIOR PARCEL LINE	
	SETBACK LINE	
123	CONTOUR LINE	123
S	SANITARY SEWER LATERAL	S
W	UNDERGROUND WATER LINE	W
E	UNDERGROUND ELECTRIC LINE	E
G	UNDERGROUND GAS LINE	G
OH	OVERHEAD WIRE	OH
T	UNDERGROUND TELEPHONE LINE	T
C	UNDERGROUND CABLE LINE	C
	STORM SEWER	
	SANITARY SEWER MAIN	
	HYDRANT	
S	SANITARY MANHOLE	
D	STORM MANHOLE	
WM	WATER METER	
WV	WATER VALVE	
GV	GAS VALVE	
GM	GAS METER	
CO	CLEAN OUT	
FP	FLOOD PLAIN	FP
PMA	PATUXENT MANAGEMENT AREA	PMA
SB	STREAM BUFFER	SB
WB	WETLANDS BUFFER	WB
US	EXISTING STREAMS, PONDS, AND BODIES OF WATER	US
	STEEP SLOPES (>25%) AND 15% TO 25% SLOPES ON HIGHLY ERODIBLE SOILS	
	WOODLAND CONSERVATION AREA SIGNAGE & PERIMETER FENCE	X X
	SPECIMEN TREE SIGNAGE	
	LIMITS OF DISTURBANCE	LOD
	WETLAND LINE	
	STREAM LINE	
	EXPANDED BUFFER	EB
	TREE LINE	
	EASEMENT LINE	
319 DEC. TREE	SPECIMEN TREE & NUMBER	

N — Woodland Preservation Area Designation

Woodland Preservation

Woodland Preserved Not Counted

* Limit of existing 100-year Floodplain provided by Greenhorne & O'Mara, Consulting Engineers, as part of the approved TCPI/13/93-01.

TREE PROTECTION FENCE AND CRITICAL ROUTE ZONE WITH SPECIMEN TREE SIGNS

GRAPHIC SCALE

30 0 15 30 60 120

(IN FEET)

1 inch = 30 ft.

McCarthy & Associates, Inc.
Environmental/Regulatory Consultants
14458 Old Mill Road, Suite 201
Upper Marlboro, Maryland 20772
Phone: (301) 627-7505 FAX: (301) 627-5571

Plan prepared by:

Kenneth R. Wallis
Qualified Professional
CoMar 08.19.06.01

MISS UTILITY

REFER TO DIAL 811 IN MD or 1-800-257-7777

PROTECT YOURSELF, GIVE TWO WORKING DAYS NOTICE

THE CONTRACTOR TO CALL MISS UTILITY TO HAVE ALL EXISTING UTILITIES MARKED, 48 HOURS PRIOR TO ANY CONSTRUCTION.

M-NCPPC
PRINCE GEORGE'S COUNTY PLANNING DEPARTMENT
ENVIRONMENTAL PLANNING SECTION
APPROVAL
TREE CONSERVATION PLAN
TCPII/055/07-

	APPROVED BY	DATE
00	MEGAN K. REISER	4/4/08
01	MEGAN K. REISER	9/06/09
02	CHUCK SCHNEIDER	6/13/13
03	Megan K. Reiser	5/22/15
04		
05		

THIS BLOCK IS FOR OFFICIAL USE ONLY

QR label certifies that this plan meets conditions of final approval by the Planning Board, its designee or the District Council.

M-NCPPC
APPROVAL

PROJECT NAME: HAMPTON INN & SUITES - LANHAM, MD

PROJECT NUMBER: DSP-14027

For Conditions of Approval see Site Plan Cover Sheet or Approval Sheet
Revision numbers must be included in the Project Number

GENERAL NOTE:
IT IS THE RESPONSIBILITY OF THE CONTRACTOR TO REVIEW ALL OF THE DRAWINGS AND SPECIFICATIONS ASSOCIATED WITH THIS PROJECT WORK SCOPE PRIOR TO THE INITIATION OF CONSTRUCTION. SHOULD THE CONTRACTOR FIND A CONFLICT WITH THE DOCUMENTS RELATIVE TO THE SPECIFICATIONS OR APPLICABLE CODES, IT IS THE CONTRACTOR'S RESPONSIBILITY TO NOTIFY THE PROJECT ENGINEER OF RECORD IN WRITING PRIOR TO THE START OF CONSTRUCTION. FAILURE BY THE CONTRACTOR TO NOTIFY THE PROJECT ENGINEER SHALL CONSTITUTE ACCEPTANCE OF FULL RESPONSIBILITY BY THE CONTRACTOR TO COMPLETE THE SCOPE OF THE WORK AS DEFINED BY THE DRAWINGS AND IN FULL CONFORMANCE WITH LOCAL REGULATIONS AND CODES.

BOHLER ENGINEERING

OFFICES:
WAYNE, NJ · SOUTHBOROUGH, MA · ALBANY, NY · PHOENIX, AZ · ROANOKE, VA · PITTSBURGH, PA · CHARLOTTE, NC · FORT LAUDERDALE, FL · RALEIGH, NC · CLEVELAND, OH

CIVIL & CONSULTING ENGINEERS
SURVEYORS
PROJECT MANAGERS
ENVIRONMENTAL CONSULTANTS
LANDSCAPE ARCHITECTS

THE ATTACHED, SIGNED AND SEALED PLANS ARE THE PROPERTY OF BOHLER ENGINEERING AND SHALL NOT BE COPIED OR USED IN ANY MANNER WHATSOEVER WITHOUT THE EXPRESS WRITTEN PERMISSION OF BOHLER ENGINEERING. ANY UNAUTHORIZED USE OF THESE PLANS SHALL BE AT USER'S SOLE RISK AND WITHOUT LIABILITY TO BOHLER ENGINEERING. ALL RIGHTS RESERVED UNDER THE COPYRIGHT LAWS OF THE UNITED STATES.

REVISIONS

DATE:	COMMENT:	BY:

PROJECT No.:	M80800000
DRAWN BY:	NDB
CHECKED BY:	ESK
DATE:	10/08/08
SCALE:	1" = 30'
CAD I.D.:	TCP1

PROJECT:
WOODMORE TOWNE CENTRE AT GLENARDEN
FOR
PETRIE/ELG INGLEWOOD, LLC

Inglewood North, Landover Road
Prince George's County
Maryland 20706

BOHLER ENGINEERING
16900 SCIENCE DRIVE
SUITE 104
BOWIE, MARYLAND 20715
PH: (301) 809-4500
FX: (301) 809-4501
www.bohlerengineering.com

D.M. DUKE
PROFESSIONAL ENGINEER
VIRGINIA LICENSE No. 0402 024434
MARYLAND LICENSE No. 30770
DISTRICT OF COLUMBIA LICENSE No. 980360

E.S. KEOHANE
PROFESSIONAL ENGINEER
MARYLAND LICENSE No. 23839
DISTRICT OF COLUMBIA LICENSE No. 980360
NEW HAMPSHIRE LICENSE No. 15705

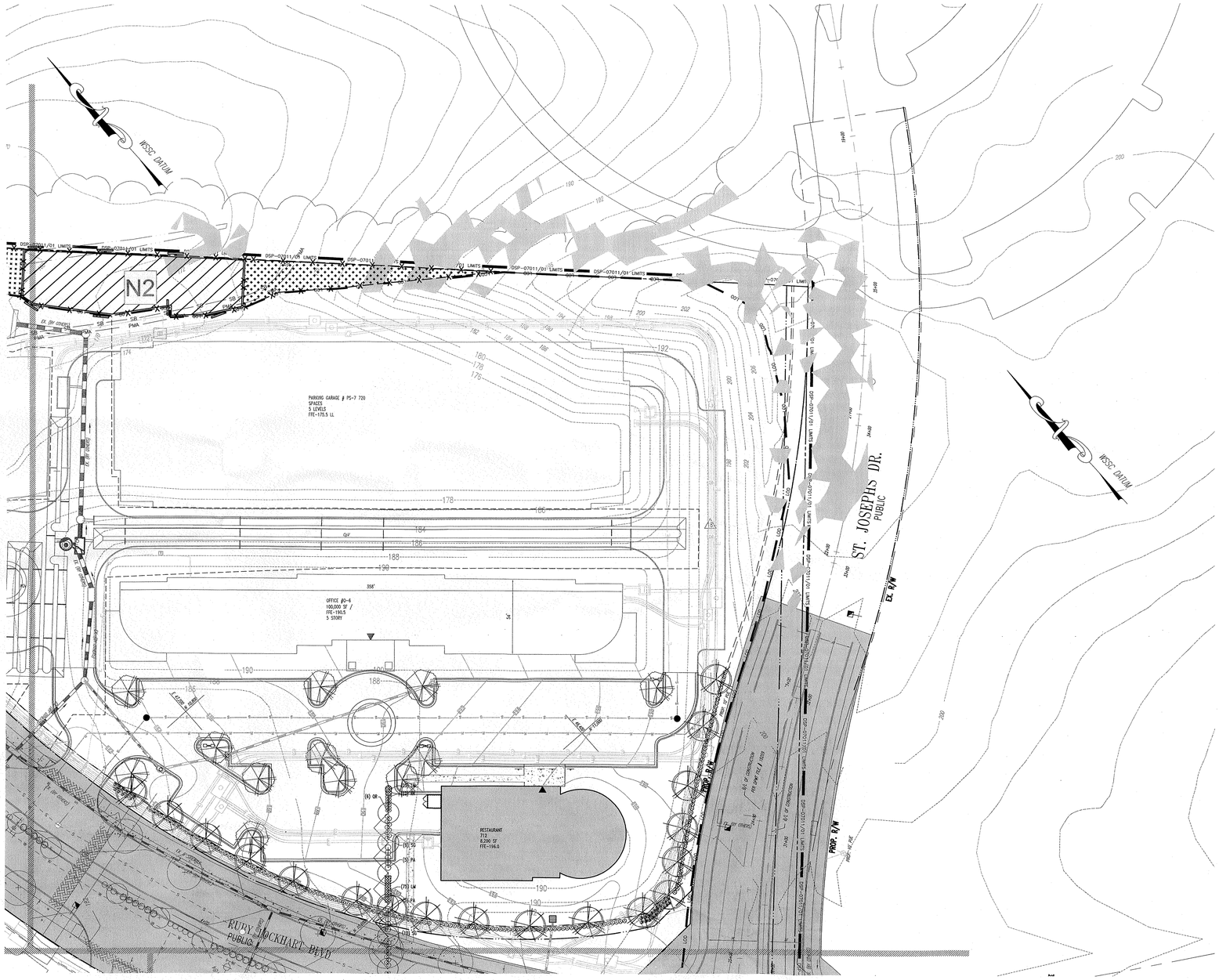
PROFESSIONAL CERTIFICATION. I HEREBY CERTIFY THAT THESE DOCUMENTS WERE PREPARED OR APPROVED BY ME, AND THAT I AM A DULY LICENSED PROFESSIONAL ENGINEER UNDER THE LAWS OF THE STATE OF MARYLAND, LICENSE NO. 23839, EXPIRATION DATE: 03/26/10.

SHEET TITLE:
TYPE II TREE CONSERVATION PLAN

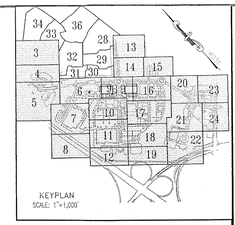
SHEET NUMBER:
TCP II
22

REV 0

MATCHLINE SEE SHEET 20



MATCHLINE SEE SHEET 24



EASEMENT LEGEND

- DENOTES SIGHT DISTANCE EASEMENT
- DENOTES STORM DRAIN EASEMENT
- DENOTES SANITARY SEWER EASEMENT
- DENOTES WATER EASEMENT
- DENOTES COMBINED WATER&SEWER EASEMENT
- DENOTES PUBLIC ACCESS EASEMENT
- DENOTES COMMON SHARED EASEMENT
- DENOTES INGRESS-EGRESS EASEMENT
- DENOTES PUBLIC UTILITY EASEMENT

LEGEND

FOR ENTIRE PLAN SET (NOT TO SCALE)

EXISTING		PROPOSED
EXISTING NOTE	TYPICAL NOTE TEXT	PROPOSED NOTE
	ONSITE PROPERTY LINE / R.O.W. LINE	
	NEIGHBORING PROPERTY LINE/INTERIOR PARCEL LINE	
	SETBACK LINE	
123	CONTOUR LINE	123
S	SANITARY SEWER LATERAL	S
W	UNDERGROUND WATER LINE	W
E	UNDERGROUND ELECTRIC LINE	E
G	UNDERGROUND GAS LINE	G
OH	OVERHEAD WIRE	OH
T	UNDERGROUND TELEPHONE LINE	T
C	UNDERGROUND CABLE LINE	C
	STORM SEWER	
	SANITARY SEWER MAIN	
	HYDRANT	
	SANITARY MANHOLE	
	STORM MANHOLE	
WM	WATER METER	
WV	WATER VALVE	
GV	GAS VALVE	
GM	GAS METER	
CO	CLEAN OUT	
FP	FLOOD PLAIN	FP
PMA	PATUXENT MANAGEMENT AREA	PMA
SB	STREAM BUFFER	SB
WB	WETLANDS BUFFER	WB
US	EXISTING STREAMS, PONDS, AND BODIES OF WATER	US
	STEEP SLOPES (>25%) AND 15% TO 25% SLOPES ON HIGHLY ERODIBLE SOILS	
	WOODLAND CONSERVATION AREA SIGNAGE & PERIMETER FENCE	X X
	SPECIMEN TREE SIGNAGE	
	LIMITS OF DISTURBANCE	LOD
	WETLAND LINE	
	STREAM LINE	
	EXPANDED BUFFER	EB
	TREE LINE	
	EASEMENT LINE	
319 DEC. TREE	SPECIMEN TREE & NUMBER	

N — Woodland Preservation Area Designation

Woodland Preservation

Woodland Preserved Not Counted

* Limit of existing 100-year Floodplain provided by Greenhorne & O'Mara, Consulting Engineers, as part of the approved TCPI/13/05-01.

TREE PROTECTION FENCE AND CRITICAL ROUTE ZONE WITH SPECIMEN TREE SIGNS

GRAPHIC SCALE

30 0 15 30 60 120

(IN FEET)

1 inch = 30 ft.

McCarthy & Associates, Inc.
Environmental/Regulatory Consultants
14458 Old Mill Road, Suite 201
Upper Marlboro, Maryland 20772
Phone: (301) 627-7505 FAX: (301) 627-5571

Plan prepared by:

12-11-08

Kenneth R. Wallis
Qualified Professional
CoMar 08.19.06.01

MISS UTILITY

MISS UTILITY
STOP DIGGING BEFORE YOU CALL
WITHIN THE DMV AREA
811 IN MD
or 1-800-257-7777
PROTECT YOURSELF, GIVE TWO WORKING DAYS NOTICE.
THE CONTRACTOR TO CALL MISS UTILITY TO HAVE ALL EXISTING UTILITIES MARKED 48 HOURS PRIOR TO ANY CONSTRUCTION.

M-NCPPC
PRINCE GEORGE'S COUNTY PLANNING DEPARTMENT
ENVIRONMENTAL PLANNING SECTION
APPROVAL
TREE CONSERVATION PLAN
TCPII/053/07-

	APPROVED BY	DATE
00	MEGAN K. REISER	4/4/08
01	MEGAN K. REISER	9/08/09
02	CHUCK SCHNEIDER	6/13/13
03	Megan K. Reiser	5/29/15
04		
05		

THIS BLOCK IS FOR OFFICIAL USE ONLY

QR label certifies that this plan meets conditions of final approval by the Planning Board, its designee or the District Council.

M-NCPPC
APPROVAL

PROJECT NAME: HAMPTON INN & SUITES - LANHAM, MD

PROJECT NUMBER: DSP-14027

For Conditions of Approval see Site Plan Cover Sheet or Approval Sheet
Revision numbers must be included in the Project Number

GENERAL NOTE:
IT IS THE RESPONSIBILITY OF THE CONTRACTOR TO REVIEW ALL OF THE DRAWINGS AND SPECIFICATIONS ASSOCIATED WITH THIS PROJECT WORK SCOPE PRIOR TO THE INITIATION OF CONSTRUCTION. SHOULD THE CONTRACTOR FIND A CONFLICT WITH THE DOCUMENTS RELATIVE TO THE SPECIFICATIONS OR APPLICABLE CODES, IT IS THE CONTRACTOR'S RESPONSIBILITY TO NOTIFY THE PROJECT ENGINEER OF RECORD IN WRITING PRIOR TO THE START OF CONSTRUCTION. FAILURE BY THE CONTRACTOR TO NOTIFY THE PROJECT ENGINEER SHALL CONSTITUTE ACCEPTANCE OF FULL RESPONSIBILITY BY THE CONTRACTOR TO COMPLETE THE SCOPE OF THE WORK AS DEFINED BY THE DRAWINGS AND IN FULL CONFORMANCE WITH LOCAL REGULATIONS AND CODES.

BOHLER ENGINEERING

(OFFICES)
- MARLTON, NJ
- SOUTHBOROUGH, MA
- HOWELL, NJ
- PITTSBURGH, PA
- PHOENIXVILLE, PA
- MARTINSBURG, WV
- STERLING, VA
- ATLANTA, GA
- RENO, NV
- CHANTILLY, VA
- CHARLOTTE, N.C.

CIVIL & CONSULTING ENGINEERS
SURVEYORS
PROJECT MANAGERS
ENVIRONMENTAL ENGINEERS
LANDSCAPE ARCHITECTS

THE INFORMATION, DESIGN AND CONCEPTS OF THIS PLAN ARE DEVELOPMENT AND SHALL NOT BE COPIED OR USED FOR ANY PURPOSES, WITHOUT PRIOR WRITTEN AUTHORIZATION FROM BOHLER ENGINEERING. ©2013 BOHLER ENGINEERING ALL RIGHTS RESERVED

REVISIONS

DATE:	COMMENT:	BY:

PROJECT No.:	M80800000
DRAWN BY:	RDS
CHECKED BY:	KRW
DATE:	10/08/08
SCALE:	1" = 30'
CAD I.D.:	TCPII

PROJECT:

WOODMORE TOWNE CENTRE AT GLENARDEN

FOR

PETRIE/ELG INGLEWOOD, LLC

Inglewood North, Landover Road
Prince George's County
Maryland 20706

BOHLER ENGINEERING
16900 SCIENCE DRIVE
SUITE 104
BOWIE, MARYLAND 20715
PH: (301) 809-4500
FX: (301) 809-4501
www.bohlerengineering.com

D.M. DUKE
PROFESSIONAL ENGINEER
VIRGINIA LICENSE No. 0402 020434
NEW HAMPSHIRE LICENSE No. 9643
DISTRICT OF COLUMBIA LICENSE No. 990302

E.S. KEOHANE
PROFESSIONAL ENGINEER
MARYLAND LICENSE No. 29829
FLORIDA LICENSE No. 67905
NEW HAMPSHIRE LICENSE No. 13170
PROFESSIONAL CERTIFICATION. I HEREBY CERTIFY THAT THESE DOCUMENTS WERE PREPARED OR APPROVED BY ME, AND THAT I AM A DULY LICENSED PROFESSIONAL ENGINEER UNDER THE LAWS OF THE STATE OF MARYLAND, LICENSE NO. 29829, EXP. DATE: 03.09.10

SHEET TITLE:

TYPE II TREE CONSERVATION PLAN

SHEET NUMBER:

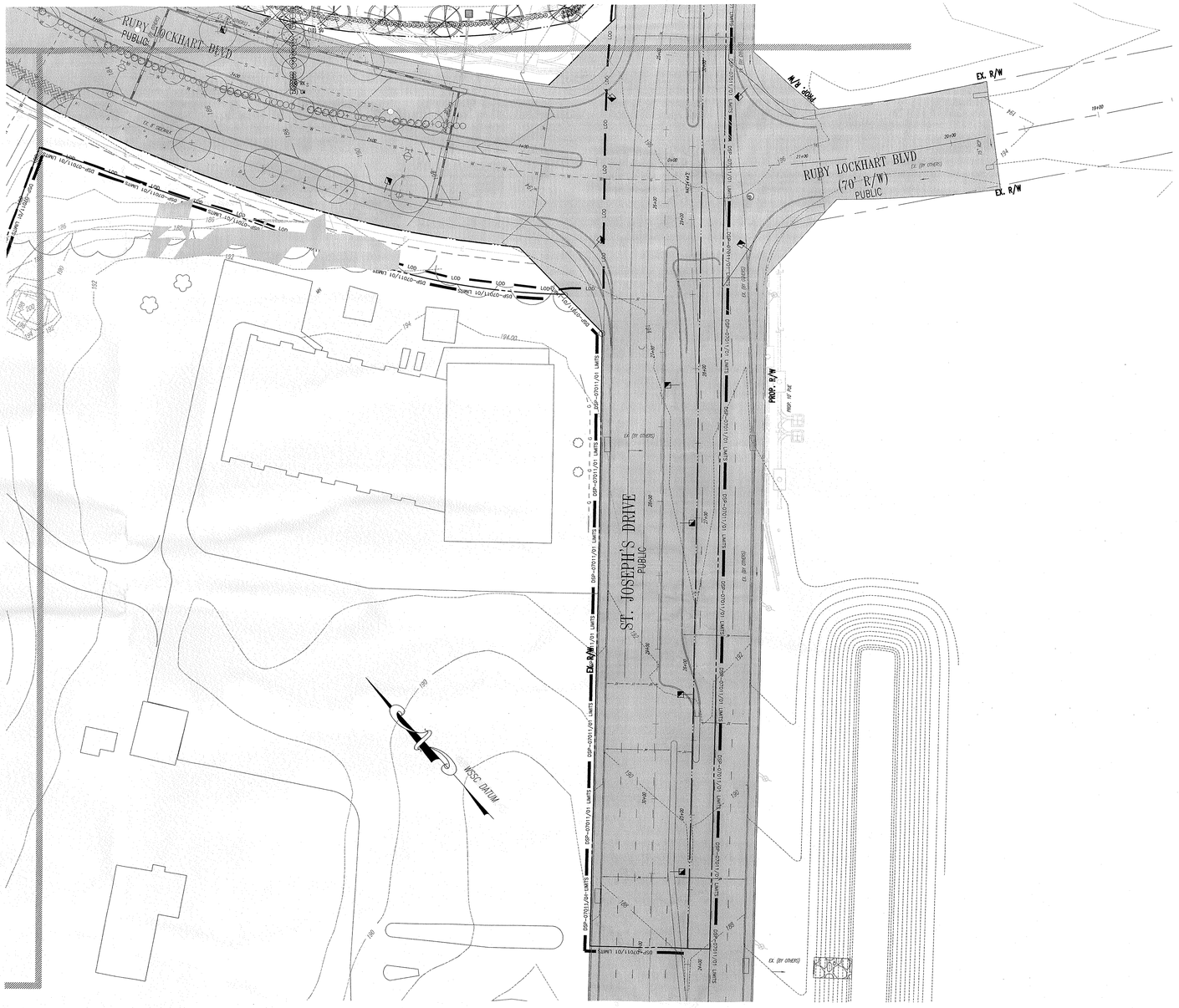
TCP II 23

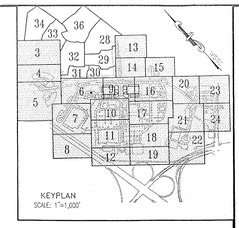
REV 0

I:\2007\80800000\CAD\TCP II\M80800000_TCPII_SHEET.dwg, 2/20/2009 3:19:23 PM, mike.fryer

MATCHLINE SEE SHEET 23

MATCHLINE SEE SHEET 21





EASEMENT LEGEND

- DENOTES SIGHT DISTANCE EASEMENT
- DENOTES STORM DRAIN EASEMENT
- DENOTES SANITARY SEWER EASEMENT
- DENOTES WATER EASEMENT
- DENOTES COMBINED WATER&SEWER EASEMENT
- DENOTES PUBLIC ACCESS EASEMENT
- DENOTES COMMON SHARED EASEMENT
- DENOTES INGRESS-EGRESS EASEMENT
- DENOTES PUBLIC UTILITY EASEMENT

LEGEND

FOR ENTIRE PLAN SET
(NOT TO SCALE)

EXISTING		PROPOSED
EXISTING NOTE	TYPICAL NOTE TEXT	PROPOSED NOTE
	ONSITE PROPERTY LINE / R.O.W. LINE	
	NEIGHBORING PROPERTY LINE/INTERIOR PARCEL LINE	
	SETBACK LINE	
123	CONTOUR LINE	123
— S —	SANITARY SEWER LATERAL	— S —
— W —	UNDERGROUND WATER LINE	— W —
	UNDERGROUND ELECTRIC LINE	
— G —	UNDERGROUND GAS LINE	— G —
— OH —	OVERHEAD WIRE	— OH —
— T —	UNDERGROUND TELEPHONE LINE	— T —
— C —	UNDERGROUND CABLE LINE	— C —
	STORM SEWER	
	SANITARY SEWER MAIN	
	HYDRANT	
S	SANITARY MANHOLE	
D	STORM MANHOLE	
WM	WATER METER	
	WATER VALVE	
GV	GAS VALVE	
GM	GAS METER	
CO	CLEAN OUT	
FP	FLOOD PLAIN	FP
PMA	PATUXENT MANAGEMENT AREA	PMA
SB	STREAM BUFFER	SB
WB	WETLANDS BUFFER	WB
US	EXISTING STREAMS, PONDS, AND BODIES OF WATER	US
	STEEP SLOPES (>25%) AND 15% TO 25% SLOPES ON HIGHLY ERODIBLE SOILS	
	WOODLAND CONSERVATION AREA SIGNAGE & PERIMETER FENCE	X X
	SPECIMEN TREE SIGNAGE	
	LIMITS OF DISTURBANCE	LOD
	WETLAND LINE	
	STREAM LINE	
	EXPANDED BUFFER	EB
	TREE LINE	
	EASEMENT LINE	

319 DEC. TREE — SPECIMEN TREE & NUMBER

N — Woodland Preservation Area Designation

Woodland Preservation

Woodland Preserved Not Counted

* Limit of existing 100-year Floodplain provided by Greenhorne & O'Mara, Consulting Engineers, as part of the approved TCPI/13/05-01.

TREE PROTECTION FENCE AND CRITICAL ROUTE ZONE WITH SPECIMEN TREE SIGNS

GRAPHIC SCALE

30 0 15 30 60 120

(IN FEET)
1 inch = 30 ft.

McCarthy & Associates, Inc.
Environmental/Regulatory Consultants
14458 Old Mill Road, Suite 201
Upper Marlboro, Maryland 20772
Phone: (301) 627-7505 FAX: (301) 627-5571

Plan prepared by:

12-15-08

Kenneth R. Wallis
Qualified Professional
CoMar 08.19.06.01

MISS UTILITY

BEFORE YOU DIG CALL
811 IN MD
or 1-800-257-7777
PROTECT YOURSELF, GIVE TWO WORKING DAYS NOTICE.
THE CONTRACTOR TO CALL MISS UTILITY TO HAVE ALL EXISTING UTILITIES MARKED 48 HOURS PRIOR TO ANY CONSTRUCTION.

M-NCPPC
PRINCE GEORGE'S COUNTY PLANNING DEPARTMENT
ENVIROMENTAL PLANNING SECTION
APPROVAL
TREE CONSERVATION PLAN
TCPII/053/07-

	APPROVED BY	DATE
00	MEGAN K. REISER	4/4/08
01	MEGAN K. REISER	8/06/09
02	CHUCK SCHNEIDER	6/13/13
03	Megan K. Reiser	5/27/15
04		
05		

THIS BLOCK IS FOR OFFICIAL USE ONLY

QR label verifies that this plan meets conditions of final approval by the Planning Board, its designee or the District Council.

M-NCPPC
APPROVAL

PROJECT NAME: HAMPTON INN & SUITES - LANHAM, MD

PROJECT NUMBER: DSP-14027

For Conditions of Approval see Site Plan Cover Sheet or Approval Sheet
Revision numbers must be included in the Project Number

GENERAL NOTE:
IT IS THE RESPONSIBILITY OF THE CONTRACTOR TO REVIEW ALL OF THE DRAWINGS AND SPECIFICATIONS ASSOCIATED WITH THIS PROJECT WORK SCOPE PRIOR TO THE INITIATION OF CONSTRUCTION. SHOULD THE CONTRACTOR FIND A CONFLICT WITH THE DOCUMENTS RELATIVE TO THE SPECIFICATIONS OR APPLICABLE CODES, IT IS THE CONTRACTOR'S RESPONSIBILITY TO NOTIFY THE PROJECT ENGINEER OF RECORD IN WRITING PRIOR TO THE START OF CONSTRUCTION. FAILURE BY THE CONTRACTOR TO NOTIFY THE PROJECT ENGINEER SHALL CONSTITUTE ACCEPTANCE OF FULL RESPONSIBILITY BY THE CONTRACTOR TO COMPLETE THE SCOPE OF THE WORK AS DEFINED BY THE DRAWINGS AND IN FULL CONFORMANCE WITH LOCAL REGULATIONS AND CODES.

BOHLER ENGINEERING

OFFICES:
WARREN, NJ
STERLING, VA
WILKES-BARRE, PA
RICHMOND, VA
ALBANY, NY
SYRACUSE, NY
PITTSBURGH, PA
FORT LAUDERDALE, FL
CHARLOTTE, NC
CHALFONT, PA
CENTER VALLEY, PA

CIVIL & CONSULTING ENGINEERS
SURVEYORS
PROJECT MANAGERS
ENVIRONMENTAL ENGINEERS
LANDSCAPE ARCHITECTS

352 HIGHWAY 34 MATAWAN, NJ 07747 PH: (732) 583-4400 FAX: (732) 583-4404 WWW.BOHLERENGINEERING.COM

ALL INFORMATION, DESIGN AND CONCEPTS OF THIS PLAN ARE APPROVED AND ARE THE PROPERTY OF BOHLER ENGINEERING AND SHALL NOT BE USED IN WHOLE OR IN PART FOR ANY OTHER PROJECT WITHOUT THE WRITTEN AUTHORIZATION OF BOHLER ENGINEERING. © 2015 BOHLER ENGINEERING

REVISIONS

DATE:	COMMENT:	BY:

PROJECT No.:	MB080000
DRAWN BY:	NDB
CHECKED BY:	CSK
DATE:	10/06/08
SCALE:	1"=30'
CAD I.D.:	TCP1

PROJECT:

WOODMORE TOWNE CENTRE AT GLENARDEN

FOR

PETRIE/ELG INGLEWOOD, LLC

Inglewood North, Landover Road
Prince George's County
Maryland 20706

BOHLER ENGINEERING
16900 SCIENCE DRIVE
SUITE 104
BOWIE, MARYLAND 20715
PH: (301) 809-4500
FX: (301) 809-4501
www.bohlerengineering.com

D.M. DUKE
PROFESSIONAL ENGINEER
VIRGINIA LICENSE No. 0402 024104
MARYLAND LICENSE No. 26730
DISTRICT OF COLUMBIA LICENSE No. 906392

E.S. KEOHANE
PROFESSIONAL ENGINEER
MARYLAND LICENSE No. 23658
VIRGINIA LICENSE No. 0402 024104
NEW HAMPSHIRE LICENSE No. 11705

PROFESSIONAL CERTIFICATION. I HEREBY CERTIFY THAT THESE DOCUMENTS WERE PREPARED OR APPROVED BY ME, AND THAT I AM A DULY LICENSED PROFESSIONAL ENGINEER UNDER THE LAWS OF THE STATE OF MARYLAND, LICENSE NO. 26658, EXP. DATE 03/09/10

SHEET TITLE:

TYPE II TREE CONSERVATION PLAN

SHEET NUMBER:

TCP II
24

REV 0

The following notes have been prepared by the Environmental Planning Section of the Planning Department, M-NCPPC and are required on all Type-II Tree Conservation Plans which include woodland preservation. Copies of these notes can be provided digitally for inclusion on plan, if required.

WOODLAND CONSERVATION AREA MANAGEMENT NOTES

Removal of Hazardous Trees or Hazardous Limbs By Developers or Builders

The developer and/or builder are responsible for the complete preservation of all forested areas shown on the approved plan to remain undisturbed. Only trees or parts thereof designated by the Department of Environmental Resources as dead, dying or hazardous may be removed.

1. A tree is considered hazardous if a condition is present which leads a Licensed Arborist or a Licensed Tree Expert to believe that the tree or a portion of the tree has a potential to fall and strike a structure, parking area, or other high use area and result in personal injury or property damage.

2. If a hazardous condition may be alleviated by corrective pruning, the Licensed Arborist or a Licensed Tree Expert may proceed without further authorization. The pruning must be done in accordance with the latest edition of the ANSI A-300 Pruning Standards ("Tree, Shrub, and Other Woody Plant Maintenance - Standard Practices").

3. Corrective measures requiring the removal of the hazardous tree or portions thereof shall require authorization by the building or grading inspector if there is a valid grading or building permit for the subject lots or parcels on which the trees are located. Only after approval of the appropriate inspector may the tree by cut by chainsaw to near the existing ground level. The stump may not be removed or covered with soil, mulch or other materials that would inhibit sprouting.

4. Debris from the tree removal or pruning that occurs within 35 feet of the woodland edge may be removed and properly disposed of by recycling, chipping or other acceptable methods. All debris that is more than 35 feet from the woodland edge shall be cut up to allow contact with the ground, thus encouraging decomposition. The smaller materials shall be placed into brush piles that will serve as wildlife habitat.

Removal of Hazardous Trees, Hazardous Limbs, Noxious Plants, Invasive Plants or Non-Native Plants in Woodland Conservation Areas Owned by Individual Homeowners

1. If the developer or builder no longer has an interest in the property the homeowner shall obtain a written statement from the Licensed Arborist or Licensed tree Expert identifying the hazardous condition and the proposed corrective measures prior to having the work conducted. The tree may then be removed by the arborist or tree expert. The stump shall be cut as close to the ground as possible and left in place. The removal or grinding of the stumps in the woodland conservation area is not permitted.

2. The removal of noxious, invasive, and non-natives plant species from the woodland conservation areas may be done with the use of hand-held equipment only such as pruners or a chainsaw. These plants may be cut near the ground and the material less than two inches diameter may be removed from the area and disposed of appropriately. All material from these noxious, invasive, and non-native plants greater than two (2) inches diameter shall be cut to allow contact with the ground, thus encouraging decomposition.

3. The use of broadcast spraying of herbicides is not permitted. However, the use of herbicides to discourage re-sprouting of invasive, noxious, or non-native plants is permitted if done as an application of the chemical directly to the cut stump immediately following cutting of plant tops. The use of any herbicide shall be done in accordance with the label instructions.

Note: The use of chainsaws is extremely dangerous and should not be conducted with poorly maintained equipment, without safety equipment, or by individuals not trained in the use of this equipment for the pruning and/or cutting of trees.

Protection of Reforestation and Afforestation Areas by Developers or Builders

1. Reforestation and afforestation areas shall be planted prior to the occupancy of the nearest building or residence. If planting cannot occur due to planting conditions, the developer or property owner shall install the fencing and signage in accordance with the approved Type II Tree Conservation Plan. Planting shall then be accomplished during the next planting season. If planting is delayed beyond the transfer of the property title, to the homeowner, the developer shall obtain a signed statement from the purchaser indicating that they understand that the reforestation area is located on their property and that reforestation will occur during the next planting season. A copy of this document shall be presented to the Grading Inspector and the Environmental Planning Section.

2. Reforestation areas shall not be mowed, however, the management of competing vegetation around individual trees is acceptable.

Protection of Reforestation and Afforestatin Areas by Individual Homeowners

1. Reforestation fencing and signage shall remain in place in accordance with the approved Type II Tree Conservation Plan or until the trees have grown sufficiently to have crown closure.

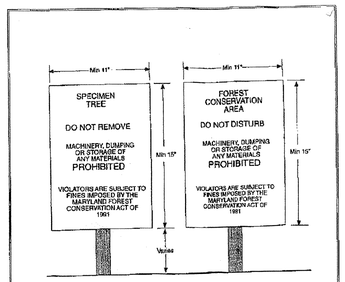
2. Reforestation areas shall not be mowed, however, the management of competing vegetation around individual trees is acceptable.

Woodland Areas NOT Counted as Part of the Woodland Conservation Requirements

1. A revised Tree Conservation Plan is required prior to clearing any woodland area which is not specifically identified to be cleared on the most recently approved Type II Tree Conservation Plan (TCP) on file in the office of the M-NCPPC, Environmental Planning Section located on the 4th floor of the County Administration Building at 14741 Governor Oden Bowie Drive, Upper Marlboro, Maryland 20772, phone 301-952-3650. Additional mitigation will be required for the clearing of all woodlands beyond that reflected on the approved plans. Although clearing may be allowed, it may be subject to additional replacement requirements, mitigation, and fees which must be reflected on TCP revisions approved by the M-NCPPC Environmental Planning Section.

2. Homeowners or property owners may remove trees less than two (2) inches diameter, shrubs, and vines in woodland areas which are saved but not part of the Woodland Conservation requirements after all permits have been released for the subject property. This area may not be filled or have other ground disturbances which would result in damage to the tree roots. Raking the leaves and overseeding with native grasses, native flowers or native ground covers are acceptable. Seeding with invasive grasses including any variety of Kentucky 31 fescue is not acceptable.

August 22, 2002
I:\Environ\Woodland Conservation\TCP Tools\Edge Management Notes.wpd




Notes:
1. Bottom of signs to be higher than top of tree protection fence.
2. Signs to be placed approximately 50 feet apart. Conditions on site affecting visibility may warrant placing signs closer or farther apart.
3. Attachment of signs to trees is prohibited.

Source: Adopted from Forest Conservation Manual, 1991

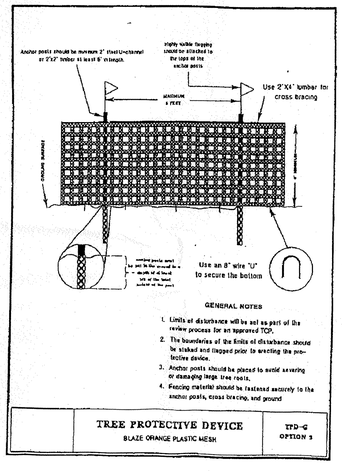
Construction Signs | Figure D-4

FOREST CONSERVATION SIGN



Notes:
1. The signs notify construction workers and future residents of the newly planted material, improving the trees' survival rates.
2. Signs may be adopted by residents for identification of forest retention areas.

Source: Adopted from Forest Conservation Manual, 1991



TREE PROTECTIVE DEVICE — BLAZE ORANGE PLASTIC MESH | TPD-G OPTION 3

TYPE II TREE CONSERVATION PLAN NOTES

1. Cutting or clearing of woodland not in conformance with this plan or without the expressed written consent of the Planning Director or designee shall be subject to a $1.50 per square foot mitigation fee.

2. The Department of Public Works and Transportation (DPW+T) shall be contacted prior to the start of any work on the site to address implementation of woodland conservation measures shown on this plan.

3. Property owners shall be notified by the Developer or Contractor of any Woodland Conservation Areas (Tree Save Areas, Reforestation Areas, Afforestation Areas, or Selective Clearing Areas) located on their lot or parcel of land and the associated fines for unauthorized disturbances to these areas. Upon the sale of the property the owner / developer or owners representative shall notify the purchaser of the property of any Woodland Conservation Areas.

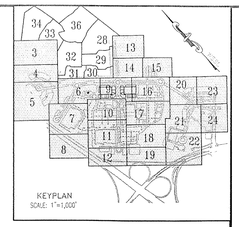
4. All appropriate bonds shall be posted with the Building Official prior to the issuance of any permits. These bonds will be retained as surety by the Building Official until all required activities have been satisfied.

5. All required off-site mitigation shall be identified on an approved TCPII for the off-site location and shall be recorded as an off-site easement in the land records of Prince George's County prior to issuance of any permits for the subject property.

6. The location of all Tree Protective Devices (TPDs) shown on this Plan shall be flagged or staked in the field prior to the pre-construction meeting with the Sediment and Erosion Control Inspector from DPW+T. Upon approval of the flagged or staked TPD locations by the inspector, installation of the TPDs may begin. TPD installation shall be completed prior to installation of initial Sediment Controls. No cutting or clearing of trees may begin before final approval of TPD installation.

7. Work on this project will be initiated in several phases. All TPDs required for a given phase shall be installed prior to any disturbance within that phase of work.

8. Woodland Conservation – Tree Save Areas and/or Reforestation Areas shall be posted as shown at the same time as Tree Protective Device installation and/or start of reforestation activities. These signs shall remain in place.



KEYPLAN
SCALE: 1"=1,000'

BOHLER ENGINEERING
CIVIL & CONSULTING ENGINEERS
SURVEYORS
PROJECT MANAGERS
ENVIRONMENTAL ENGINEERS
LANDSCAPE ARCHITECTS
OFFICES: ◆ BOWIE, MD ◆ WORCESTER, MA ◆ ALBANY, NY ◆ RALEIGH, NC ◆ PITTSBURGH, PA ◆ TOWSON, MD ◆ FORT LAUDERDALE, FL ◆ RICHMOND, VA ◆ CHARLOTTE, NC ◆ CENTER VALLEY, PA
ALL PLANS, DESIGNS, AND DRAWINGS AS INSTRUMENTS OF SERVICE, IS AND SHALL REMAIN THE PROPERTY OF BOHLER ENGINEERING. NO PLANS, DESIGNS, AND DRAWINGS SHALL BE USED BY ANY PERSON, FIRM OR CORPORATION FOR ANY PURPOSE WHATSOEVER WITHOUT THE EXPRESS WRITTEN PERMISSION AND APPROVAL OF BOHLER ENGINEERING, P.C. ANY UNAUTHORIZED USE SHALL BE AT USER'S SOLE RISK AND WITHOUT LIABILITY TO BOHLER ENGINEERING.

REVISIONS

	DATE:	COMMENT:	BY:

PROJECT No.:	M80800000
DRAWN BY:	NDB
CHECKED BY:	KRW
DATE:	10/08/08
SCALE:	1" = 50'
CAD I.D.:	TCPII

PROJECT:
WOODMORE TOWNE CENTRE AT GLENARDEN
FOR
PETRIE/ELG INGLEWOOD, LLC

Inglewood North, Landover Road
Prince George's County
Maryland 20706

BOHLER ENGINEERING
16900 SCIENCE DRIVE
SUITE 104
BOWIE, MARYLAND 20715
PH: (301) 809-4500
FX: (301) 809-4501
www.bohlerengineering.com

D.M. DUKE
PROFESSIONAL ENGINEER
VIRGINIA LICENSE NO. 0402 015424
NORTH CAROLINA LICENSE NO. 024202
DISTRICT OF COLUMBIA LICENSE No. 996300

E.S. KEOHANE
PROFESSIONAL ENGINEER
MARYLAND LICENSE No. 28828
FLORIDA LICENSE No. 67904
NEW HAMPSHIRE LICENSE No. 15765
PROFESSIONAL CERTIFICATION. I HEREBY CERTIFY THAT THESE DOCUMENTS WERE PREPARED OR APPROVED BY ME, AND THAT I AM A DULY LICENSED PROFESSIONAL ENGINEER UNDER THE LAWS OF THE STATE OF MARYLAND, LICENSE NO. 28828, EXP. DATE: 03/25/10

SHEET TITLE:
TYPE II TREE CONSERVATION PLAN

SHEET NUMBER:
TCP II
25

REV 0

McCarthy & Associates, Inc.
Environmental/Regulatory Consultants
14458 Old Mill Road, Suite 201
Upper Marlboro, Maryland 20772
Phone: (301) 627-7505 FAX: (301) 627-5571

Plan prepared by:

12-17-08

Kenneth R. Wallis
Qualified Professional
CoMar 08.19.06.01

MISS UTILITY
BEFORE YOU DIG CALL
811 IN MD
or 1-800-257-7777
PROTECT YOURSELF, GIVE TWO WORKING DAYS NOTICE
THE CONTRACTOR TO CALL MISS UTILITY TO MARK ALL EXISTING UTILITIES MARKED 48 HOURS PRIOR TO ANY CONSTRUCTION.

M-NCPPC
PRINCE GEORGE'S COUNTY PLANNING DEPARTMENT
ENVIRONMENTAL PLANNING SECTION
APPROVAL
TREE CONSERVATION PLAN
TCPII/053/07-

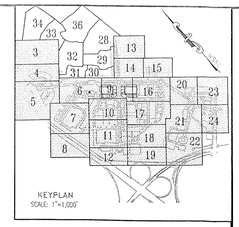
	APPROVED BY	DATE
00	MEGAN K. REISER	4/4/08
01	MEGAN K. REISER	8/06/09
02	CHUCK SCHNEIDER	6/13/13
03		5/30/13
04		
05		

THIS BLOCK IS FOR OFFICIAL USE ONLY
QR code certifies that this plan meets conditions of final approval by the Planning Board, its designee or the District Council.
M-NCPPC
APPROVAL
PROJECT NAME: HAMPTON INN & SUITES - LANHAM, MD
PROJECT NUMBER: DSP-14027
For Conditions of Approval see Site Plan Cover Sheet or Approval Sheet. Revision numbers must be included in the Project Number.

GENERAL NOTE:
IT IS THE RESPONSIBILITY OF THE CONTRACTOR TO REVIEW ALL OF THE DRAWINGS AND SPECIFICATIONS ASSOCIATED WITH THIS PROJECT WORK SCOPE PRIOR TO THE INITIATION OF CONSTRUCTION. SHOULD THE CONTRACTOR FIND A CONFLICT WITH THE DOCUMENTS RELATIVE TO THE SPECIFICATIONS OR APPLICABLE CODES, IT IS THE CONTRACTOR'S RESPONSIBILITY TO NOTIFY THE PROJECT ENGINEER OF RECORD IN WRITING PRIOR TO THE START OF CONSTRUCTION. FAILURE BY THE CONTRACTOR TO NOTIFY THE PROJECT ENGINEER SHALL CONSTITUTE ACCEPTANCE OF FULL RESPONSIBILITY BY THE CONTRACTOR TO COMPLETE THE SCOPE OF THE WORK AS DEFINED BY THE DRAWINGS AND IN FULL CONFORMANCE WITH LOCAL REGULATIONS AND CODES.

M:\08\Civil\m80800000\Cad\Site Plan Documents\TCP-II\M80800000TCP1.dwg, 5/30/2009 3:20:08 PM, dan.frer

PAGE INTENTIONALLY LEFT BLANK



GENERAL NOTE:
IT IS THE RESPONSIBILITY OF THE CONTRACTOR TO REVIEW ALL OF THE DRAWINGS AND SPECIFICATIONS ASSOCIATED WITH THIS PROJECT WORK SCOPE PRIOR TO THE INITIATION OF CONSTRUCTION. SHOULD THE CONTRACTOR FIND A CONFLICT WITH THE DOCUMENTS RELATIVE TO THE SPECIFICATIONS OR APPLICABLE CODES, IT IS THE CONTRACTOR'S RESPONSIBILITY TO NOTIFY THE PROJECT ENGINEER OF RECORD IN WRITING PRIOR TO THE START OF CONSTRUCTION. FAILURE BY THE CONTRACTOR TO NOTIFY THE PROJECT ENGINEER SHALL CONSTITUTE ACCEPTANCE OF FULL RESPONSIBILITY BY THE CONTRACTOR TO COMPLETE THE SCOPE OF THE WORK AS DEFINED BY THE DRAWINGS AND IN FULL CONFORMANCE WITH LOCAL REGULATIONS AND CODES.

GRAPHIC SCALE

30 0 15 30 60 120

(IN FEET)
1 inch = 30 ft.

McCarthy & Associates, Inc.
Environmental/Regulatory Consultants
14458 Old Mill Road, Suite 201
Upper Marlboro, Maryland 20772
Phone: (301) 627-7505 FAX: (301) 627-5571

Plan prepared by:

12-11-07

Kenneth R. Wallis
Qualified Professional
CoMar 08.19.06.01

MISS UTILITY
STOP, LOOK & DIG IN MARYLAND
BEFORE YOU DIG CALL
811 IN MD
or 1-800-257-7777
PROTECT YOURSELF, GIVE TWO WORKING DAYS NOTICE
THE CONTRACTOR TO CALL MISS UTILITY TO HAVE UTILITIES FIELD MARKED 48 HOURS PRIOR TO ANY CONSTRUCTION.

M-NCPPC
PRINCE GEORGE'S COUNTY PLANNING DEPARTMENT
ENVIRONMENTAL PLANNING SECTION
APPROVAL
TREE CONSERVATION PLAN
TCPII/053/07-01

	APPROVED BY	DATE
00	MEGAN K. REISER	4/4/08
01	MEGAN K. REISER	8/06/09
02	CHUCK SCHNEIDER	6/13/13
03	Megan K. Reiser	8/22/13
04		
05		

THIS BLOCK IS FOR OFFICIAL USE ONLY

QR label certifies that this plan meets conditions of final approval by the Planning Board, its designee or the District Council.

M-NCPPC
APPROVAL

PROJECT NAME: HAMPTON INN & SUITES - LANHAM, MD

PROJECT NUMBER: DSP-14027

For Conditions of Approval see Site Plan Cover Sheet or Approval Sheet. Revision numbers must be included in the Project Number

BOHLER ENGINEERING
CIVIL & CONSULTING ENGINEERS
SURVEYORS
PROJECT MANAGERS
ENVIRONMENTAL ENGINEERS
OFFICES
MARSHALL, VA
WILMINGTON, MA
ALBANY, NY
PITTSBURGH, PA
CINCINNATI, OH
CHICAGO, IL
DENVER, CO
CHICO, CA
CHARLOTTE, NC
CHERRY HILL, NJ
CONCORD, NH
CONCORD VALLEY, PA
LANDSCAPE ARCHITECTS

THE INFORMATION SHOWN AND CONTAINED ON THIS PLAN SET SUBMITTED AND SIGNED AND SEALED BY BOHLER ENGINEERING IS PROPRIETARY AND COPYRIGHTED. THIS PLAN SET IS TO BE USED SOLELY FOR CONSTRUCTION OF IMPROVEMENTS ON THIS PROJECT. ALL RIGHTS RESERVED. © 2007 BOHLER ENGINEERING

REVISIONS

	DATE:	COMMENT:	BY:

PROJECT No.:	MBO80000
DRAWN BY:	MDS
CHECKED BY:	TJC
DATE:	10/09/08
SCALE:	1" = 30'
CAD I.D.:	TCP1

PROJECT:
WOODMORE TOWNE CENTRE AT GLENARDEN
FOR
PETRIE/ELG
INGLEWOOD, LLC

Inglewood North, Landover Road
Prince George's County
Maryland 20706

BOHLER ENGINEERING
16900 SCIENCE DRIVE
SUITE 104
BOWIE, MARYLAND 20715
PH: (301) 809-4500
FX: (301) 809-4501
www.bohlerengineering.com

D.M. DUKE
PROFESSIONAL ENGINEER
VIRGINIA LICENSE No. 0402 020434
MARYLAND LICENSE No. 26750
DISTRICT OF COLUMBIA LICENSE No. 960762

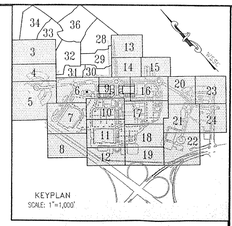
E.S. KEOHANE
PROFESSIONAL ENGINEER
MARYLAND LICENSE No. 23626
VIRGINIA LICENSE No. 0402 020434
NEW YORK LICENSE No. 087446
PROFESSIONAL CERTIFICATION. I HEREBY CERTIFY THAT THESE DOCUMENTS WERE PREPARED OR APPROVED BY ME, AND THAT I AM A DULY LICENSED PROFESSIONAL ENGINEER UNDER THE LAWS OF THE STATE OF MARYLAND, LICENSE NO. 26535, EXP. DATE: 03/06/10

SHEET TITLE:
TYPE II TREE CONSERVATION PLAN

SHEET NUMBER:
TCP II
26

REV 0

PAGE INTENTIONALLY LEFT BLANK



BOHLER
ENGINEERING

CIVIL & CONSULTING ENGINEERS
SURVEYORS
PROJECT MANAGERS
ENVIRONMENTAL ENGINEERS
LANDSCAPE ARCHITECTS

OFFICES:
MARLTON, NJ
DOWNINGTOWN, PA
LEXINGTON, KY
PARKVALE, KY
CONCORDVILLE, NY
PENNSBURY, PA
STERLING, VA
BOWIE, MD
WASHINGTON, PA
FORT LAUDERDALE, FL
CENTER VALLEY, PA

THE INFORMATION CONTAINED IN THIS DRAWING IS THE SOLE PROPERTY OF BOHLER ENGINEERING. ANY USE OR REPRODUCTION IN WHOLE OR IN PART WITHOUT WRITTEN PERMISSION OF BOHLER ENGINEERING IS PROHIBITED.
© 2011 BOHLER ENGINEERING

GENERAL NOTE:
IT IS THE RESPONSIBILITY OF THE CONTRACTOR TO REVIEW ALL OF THE DRAWINGS AND SPECIFICATIONS ASSOCIATED WITH THIS PROJECT WORK SCOPE PRIOR TO THE INITIATION OF CONSTRUCTION. SHOULD THE CONTRACTOR FIND A CONFLICT WITH THE DOCUMENTS RELATIVE TO THE SPECIFICATIONS OR APPLICABLE CODES, IT IS THE CONTRACTOR'S RESPONSIBILITY TO NOTIFY THE PROJECT ENGINEER OF RECORD IN WRITING PRIOR TO THE START OF CONSTRUCTION. FAILURE BY THE CONTRACTOR TO NOTIFY THE PROJECT ENGINEER SHALL CONSTITUTE ACCEPTANCE OF FULL RESPONSIBILITY BY THE CONTRACTOR TO COMPLETE THE SCOPE OF THE WORK AS DEFINED BY THE DRAWINGS AND IN FULL CONFORMANCE WITH LOCAL REGULATIONS AND CODES.

GRAPHIC SCALE

30 0 15 30 60 120

(IN FEET)
1 inch = 30 ft.

McCarthy & Associates, Inc.
Environmental/Regulatory Consultants
14458 Old Mill Road, Suite 201
Upper Marlboro, Maryland 20772
Phone: (301) 627-7505 FAX: (301) 627-5571

Plan prepared by:

12-11-08

Kenneth R. Wallis
Qualified Professional
CoMar 08.19.06.01

MISS UTILITY
BEFORE YOU DIG CALL
811 IN MD
or 1-800-257-7777
PROTECT YOURSELF, GIVE TWO WORKING DAYS NOTICE
THE CONTRACTOR TO CALL MISS UTILITY TO HAVE ALL EXISTING UTILITIES MARKED 48 HOURS PRIOR TO ANY CONSTRUCTION.

M-NCPPC
PRINCE GEORGE'S COUNTY PLANNING DEPARTMENT
ENVIRONMENTAL PLANNING SECTION
APPROVAL
TREE CONSERVATION PLAN
TCPII/055/07-1

	APPROVED BY	DATE
00	MEGAN K. REISER	4/4/08
01	MEGAN K. REISER	9/06/09
02	CHUCK SCHNEIDER	6/13/13
03	Megan K. Reiser	5/20/15
04		
05		

THIS BLOCK IS FOR OFFICIAL USE ONLY

QR Label certifies that this plan meets conditions of final approval by the Planning Board, its designee or the District Council.

M-NCPPC
APPROVAL

PROJECT NAME: HAMPTON INN & SUITES - LANHAM, MD

PROJECT NUMBER: DSP-14027

For Conditions of Approval see Site Plan Cover Sheet or Approval Sheet
Revision numbers must be included in the Project Number

REVISIONS

DATE:	COMMENT:	BY:

PROJECT No.:	MB080000
DRAWN BY:	KDR
CHECKED BY:	ESK
DATE:	10/08/08
SCALE:	1" = 30'
CAD I.D.:	TCPI

PROJECT:

WOODMORE
TOWNE CENTRE
AT GLENARDEN
FOR
PETRIE/ELG
INGLEWOOD, LLC

Inglewood North, Landover Road
Prince George's County
Maryland 20706

BOHLER
ENGINEERING
16900 SCIENCE DRIVE
SUITE 104
BOWIE, MARYLAND 20715
PH: (301) 809-4500
FX: (301) 809-4501
www.bohlerengineering.com

D.M. DUKE
PROFESSIONAL ENGINEER
VIRGINIA LICENSE No. 0402.014
MARYLAND LICENSE No. 26726
DISTRICT OF COLUMBIA LICENSE No. 990392

E.S. KEOHANE
PROFESSIONAL ENGINEER
MARYLAND LICENSE No. 26826
FLORIDA LICENSE No. 67604
NEW HAMPSHIRE LICENSE No. 15295
PROFESSIONAL CERTIFICATION. I HEREBY CERTIFY THAT THESE DOCUMENTS WERE PREPARED OR APPROVED BY ME, AND THAT I AM A DULY LICENSED PROFESSIONAL ENGINEER UNDER THE LAWS OF THE STATE OF MARYLAND, LICENSE NO. 26826, EXP. DATE: 03/25/10

SHEET TITLE:

TYPE II TREE
CONSERVATION PLAN

SHEET NUMBER:

TCP II
27

REV 0